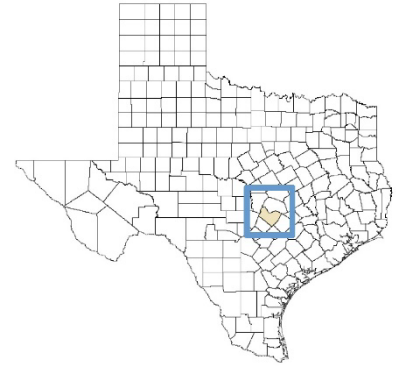


# Travis County Water Supply Planning Information & Resources



This document summarizes key water supply planning information for Travis County and highlights planning and drought resources available from the Texas Water Development Board (TWDB). This document was developed to support regional water planning group outreach efforts aimed at improving engagement with small and rural entities.

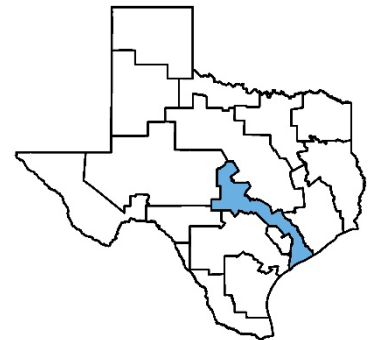
All water utilities in the state are strongly encouraged to participate in the regional water planning process and utilize TWDB resources to ensure sufficient water supplies are available for all Texans in times of drought.

Definitions of common [regional water planning terms and acronyms are available at this link](#).

## Future Water Supply Plans

### **Lower Colorado (K) Regional Water Planning**

Travis County is located in the Lower Colorado (K) Regional Water Planning Area, which encompasses all or parts of 14 counties that stretch from the Central Texas Hill Country to the Gulf of Mexico (Figure 1). The Lower Colorado (K) Regional Water Planning Group is responsible for developing a regional water plan every five years based on conditions that the region would face under a recurrence of a historical drought of record. The results of the regional water plan are included in the state water plan and inform state financial assistance and surface water right permitting decisions. The 2026 plan is currently under development and due to the TWDB in October 2025.



**Figure 1 – Lower Colorado (K) Regional Water Planning Area**

Public involvement is a key component to regional water planning. To ensure your water needs are accurately reflected in the 2026 plan, get involved in Region K water planning by visiting <https://www.regionk.org/> or contact the Lower Colorado River Authority at [monica.masters@lcra.org](mailto:monica.masters@lcra.org), 512-473-3200.

### **2021 Lower Colorado (K) Regional Water Plan**

The 2021 Lower Colorado (K) Regional Water Plan is available at <http://www.twdb.texas.gov/waterplanning/rwp/plans/2021/index.asp>.

The following highlights from the plan are included in Attachment I

- Table A1 summarizes current water supply sources, 2020 and 2070 water supply needs, and recommended water management strategies for water user groups in Travis County.
- Table A2 provides additional context on the severity of the identified water supply needs by expressing the needs as a percentage of each water user group's total demand. The larger the percent of an entity's total demand, the more severe a potential shortage may be.
- Table A3 presents unmet needs that remain even if all the recommended strategies in the plan were implemented.

## Water Providers in Travis County

### Municipal Water User Groups

Public water systems provide potable water for public use and have at least 15 service connections or serve at least 25 individuals at least 60 days out of the year. Public water systems that provide more than 100 acre-feet of water per year for municipal use are considered municipal water user groups and are individually planned for in the regional water planning process. Note that some municipal water user groups include more than one public water system. Table 1 lists the Travis County municipal water user groups for the 2026 regional water plan and associated public water systems that are located in the county.

**Table 1. Travis County municipal water user groups and associated public water systems**

Water User Group	Associated Public Water Systems(s)
Aqua WSC*	AQUA WSC (TX0110013) <sup>R</sup>
Austin*	CITY OF AUSTIN WATER & WASTEWATER (TX2270001)
Barton Creek West WSC	BARTON CREEK WEST WSC (TX2270312)
Barton Creek WSC	BARTON CREEK WSC (TX2270313)
Briarcliff	VILLAGE OF BRIARCLIFF (TX2270007) <sup>R</sup>
Canyon Lake Water Service*	DEER CREEK WATER (TX2270049)
Cedar Park*	CITY OF CEDAR PARK (TX2460009)
Cottonwood Creek MUD I	COTTONWOOD CREEK MUD I (TX2270355) <sup>R</sup>
Creedmoor-Maha WSC*	CREEDMOOR MAHA WSC (TX2270008)
Cypress Ranch WCID I	CYPRESS RANCH WCID I (TX2270352) <sup>R</sup>
Elgin*	CITY OF ELGIN (TX0110002) <sup>R</sup>
Garfield WSC	GARFIELD WSC (TX2270009)**
Goforth SUD*	GOFORTH SUD (TX1050019)
Hornsby Bend Utility	AUSTINS COLONY (TX2270255)
Hurst Creek MUD	HURST CREEK MUD (TX2270172)
Jonestown WSC	JONESTOWN WSC (TX2270011)**
Kelly Lane WCID 1	KELLY LANE WCID 1 (TX2270382)
Kelly Lane WCID 2	KELLY LANE WCID 2 (TX2270386)
Lago Vista	CITY OF LAGO VISTA (TX2270092) <sup>R</sup>
Lakeside MUD 3*	LAKESIDE MUD 3 (TX2270422)
Lakeside WCID I	LAKESIDE WCID I (TX2270408)
Lakeside WCID 2-B	LAKESIDE WCID 2-B (TX2270371)
Lakeside WCID 2-C	LAKESIDE WCID 2-C (TX2270373)
Lakeside WCID 2-D	LAKESIDE WCID 2-D (TX2270410)
Lakeway MUD	LAKEWAY MUD (TX2270012)
Leander*	CITY OF LEANDER (TX2460012)
Loop 360 WSC	LOOP 360 WSC (TX2270242)
Manor	CITY OF MANOR (TX2270002)

Water User Group	Associated Public Water Systems(s)
Manville WSC*	MANVILLE WSC (TX2270033)
Mid-Tex Utilities*	MID-TEX UTILITIES (TX1050157)
North Austin MUD 1*	NORTH AUSTIN MUD 1 (TX2270226)
Northtown MUD	NORTHTOWN MUD (TX2270264)
Pflugerville	CITY OF PFLUGERVILLE (TX2270014)
Rollingwood	CITY OF ROLLINGWOOD (TX2270016) <sup>R**</sup>
Rough Hollow in Travis County	TRAVIS COUNTY MUD 11 (TX2270379); TRAVIS COUNTY MUD 12 (TX2270398); TRAVIS COUNTY MUD 13 (TX2270388)
Round Rock*	CITY OF ROUND ROCK (TX2460003)
Senna Hills MUD	SENNA HILLS MUD (TX2270316)
Sunset Valley	CITY OF SUNSET VALLEY (TX2270004) <sup>R</sup>
Sweetwater Community	LAZY NINE MUD 1B (TX2270417)
Travis County MUD 10	TRAVIS COUNTY MUD 10 (TX2270333) <sup>R</sup>
Travis County MUD 14	TRAVIS COUNTY MUD 14 (TX2270353) <sup>R</sup>
Travis County MUD 18	TRAVIS COUNTY MUD 18 (TX2270403)
Travis County MUD 2	TRAVIS COUNTY MUD 2 (TX2270241) <sup>R</sup>
Travis County MUD 4	TRAVIS COUNTY MUD 4 (TX2270325)
Travis County WCID 10	TRAVIS COUNTY WCID 10 (TX2270182)
Travis County WCID 17	TRAVIS COUNTY WCID 17 (TX2270027)
Travis County WCID 18	TRAVIS COUNTY WCID 18 (TX2270083)
Travis County WCID 19	TRAVIS COUNTY WCID 19 (TX2270207)
Travis County WCID 20	TRAVIS COUNTY WCID 20 (TX2270231)
Travis County WCID Point Venture	TRAVIS COUNTY WCID POINT VENTURE (TX2270038) <sup>R</sup>
Undine Development	OAK SHORES WATER SYSTEM (TX2270060) <sup>**</sup>
Wells Branch MUD*	WELLS BRANCH MUD 1 (TX2270227)
West Travis County Public Utility Agency*	WEST TRAVIS COUNTY PUBLIC UTILITY AGENCY (TX2270235)
Wilbarger Creek MUD 1	WILBARGER CREEK MUD 1 (TX2270380) <sup>R</sup>
Williamson County WSID 3*	WILLIAMSON COUNTY WSID 3 (TX2460152)
Williamson Travis Counties MUD 1*	WILLIAMSON TRAVIS COUNTY MUD 1 (TX2460120)
Windermere Utility	WINDERMERE COMMUNITY (TX2270161)

<sup>R</sup> Public water system meets the definition of a rural political subdivision as defined in [Texas Water Code 15.001\(14\)](#).

\* Water user group is split by more than one county. Public water systems associated with the water user group and located in Travis County are shown.

\*\* Current records show that the public water system did not submit a water use survey response in 2023.

## **County-Other Water Systems**

County-other water systems are a subset of public water systems that provide on average less than 100 acre-feet of water per year for municipal use. For TWDB planning purposes, the following systems will be grouped together and planned for under the County-Other, Travis water user group category in the 2026 regional water plan:

- ARROYO DOBLE WATER SYSTEM (TX2270069)
- BARTON CREEK LAKESIDE (TX2270282)\*\*
- BEAR CREEK PARK (TX2270043)\*\*
- BRIARCREEK SUBDIVISION (TX2270354)\*\*
- CRYSTAL MOUNTAIN WATER SUPPLY (TX2270246)
- DRAPER ESTATES WATER SYSTEM (TX2270058)
- FOREST OAKS VILLAGE (TX2270271)
- HAZY HILLS WSC (TX2270091)
- HIGH VALLEY WSC (TX2270126)
- HIGHWAY 71 STORAGE & MHP (TX2270186)
- HILL COUNTRY NORTHWEST CHERRY HOLLOW (TX2270173)\*\*
- HILL OAKS MOBILE ESTATES (TX2270258)
- INDIAN SPRINGS SUBDIVISION (TX2270210)\*\*
- INVERNESS POINT WATER SYSTEM (TX2270102)
- KENNEDY RIDGE WSC (TX2270308)<sup>R\*\*</sup>
- LAKECLIFF ON LAKE TRAVIS (TX2270327)\*\*
- LAKESIDE WCID 2-A (TX2270409)
- LAKEVIEW HILLS WSC (TX2270191)<sup>R</sup>
- MARBRIDGE FOUNDATION (TX2270039)
- MARSHA WSC (TX2270040)
- MOORELAND SUBDIVISION (TX2270114)\*\*
- MYSTIC OAKS WATER (TX2270044)
- NAMELESS HOLLOW CONDOMINIUMS (TX2270220)
- NIGHTHAWK WSC (TX2270190)\*\*
- ONION CREEK MEADOWS (TX2270059)\*\*
- RIVERCREST WATER SYSTEM (TX2270041)\*\*
- SAIL HAVEN (TX2270144)
- SANDY CREEK RANCHES SUBDIVISION (TX2270054)\*\*
- SLAUGHTER CREEK ACRES (TX2270042)
- ST STEPHENS EPISCOPAL SCHOOL (TX2270018)
- THE COVES WSC (TX2270324)<sup>R</sup>
- TONKAWA WSC (TX2270112)<sup>R</sup>
- TWIN CREEK PARK WATER SYSTEM (TX2270064)\*\*
- VILLAGE OF SAN LEANNA (TX2270017)<sup>R</sup>
- WOOD ISLAND HOMEOWNERS ASSOCIATION WATER (TX2270213)

<sup>R</sup> Public water system meets the definition of a rural political subdivision as defined in [Texas Water Code 15.001\(14\)](#).

\*\* Current records show that the public water system did not submit a water use survey response in 2023.

## **Status of Water Systems and Supply**

This section highlights potentially vulnerable water systems in Travis County that serve a population of 7,500 or less and rely on a single water source and systems that have recently reported having 180 days or less of available supply.

### **Entities that are identified as 7,500 / sole source**

The following entities were identified in the 2021 Lower Colorado (K) Regional Water Plan as having a 2010 population less than 7,500 and relying on a sole source for their water supply regardless of whether that water is provided by a wholesale water provider. These entities are highlighted since they may be more vulnerable in times of drought or in the event of a loss of water supply.

- Barton Creek West WSC
- Barton Creek WSC
- Briarcliff
- Cottonwood Creek MUD I
- Deer Creek Ranch Water\*
- Garfield WSC
- Hornsby Bend Utility
- Jonestown WSC
- Kelly Lane WCID I
- Loop 360 WSC
- Rollingwood
- Rough Hollow in Travis County
- Senna Hills MUD
- Shady Hollow MUD
- Travis County MUD 10
- Travis County MUD 14
- Travis County MUD 4
- Travis County WCID 10
- Travis County WCID 18
- Travis County WCID 19
- Travis County WCID 20
- Travis County WCID Point Venture
- Williamson Travis Counties MUD I\*

\* Water user group is split by more than one county.

The 2021 Lower Colorado (K) Regional Water Plan presents potential emergency response options for entities with populations less than 7,500 that rely on a sole source and county-other water user groups in the region. Emergency response options could potentially include addition of a local groundwater well, trucking in water, importing supply from a nearby entity, or utilizing existing emergency interconnects. For the temporary emergency response options identified for entities in Travis County, see [Chapter 7](#) of the 2021 Lower Colorado (K) Regional Water Plan.

### **180-day Priority List occurrences**

Retail public utilities are required by the Texas Commission on Environmental Quality (TCEQ) to report when the utility is reasonably certain that its water supply will be available for less than 180 days. Between January 2016 and November 2023, the following public water systems in Travis County reported to TCEQ as having approximately 180 days or less of water supply remaining:

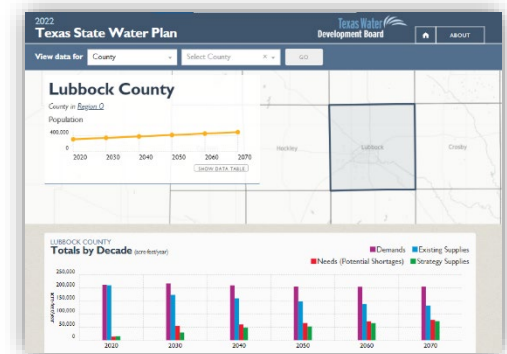
- Cypress Ranch WCID I (TX2270352)
- Draper Estates Water System (TX2270058)
- Lakeview Hills WSC (TX2270191)
- Nameless Hollow Condominiums (TX2270220)
- Oak Shores Water System (TX2270060)
- The Coves WSC (TX2270324)

# Key TWDB Resources for Water Planning & Drought

## Interactive State Water Plan

The online [Interactive State Water Plan](https://texasstatewaterplan.org/) provides access to detailed planning data presented at varying geographic levels, through maps, tables, and additional graphics. Users can customize what they see, for example, by selecting data associated with a specific water use category or from a specific planning decade. The displayed data is also downloadable in a spreadsheet format.

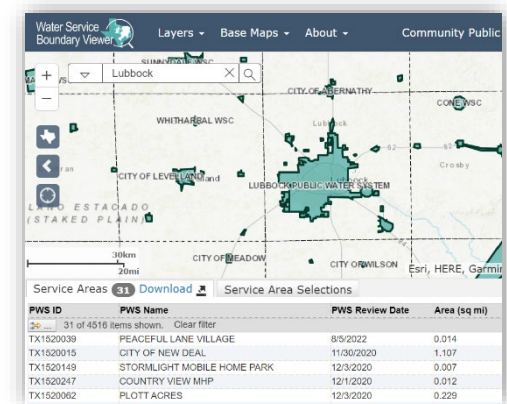
To explore detailed planning data for Travis County in the Interactive State Water Plan, visit <https://texasstatewaterplan.org/>.



## Texas Water Service Boundary Viewer

The Texas Water Service Boundary Viewer (TWSBV) is a public water system service area mapping application that strives to provide the most up-to-date and best data available on the service areas for all community public water systems within Texas. The TWSBV also provides links to supplemental public water system information, including system specific data from the Drinking Water Watch (maintained by the TCEQ) as well as water use survey information.

The application is used to collect accurate retail water service boundaries to better estimate and project utility population and rural population not served by a system for the regional and state water plans.



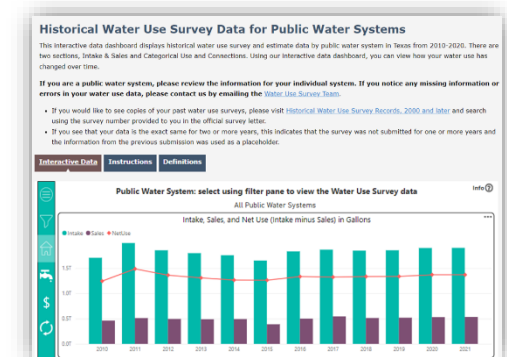
Water systems are encouraged to use the application to verify that their service area boundaries on file are accurate and update them if changes have occurred. Information for editors (utilities) is available at: <http://bit.ly/ServiceBoundaryEditor>.

The public can view water system areas on file at <https://www2.twdb.texas.gov/apps/WaterServiceBoundaries>.

## Water Use Survey

The TWDB is legislatively directed to provide planning and financial assistance for the development and management of water resources in Texas. This activity is dependent upon the accuracy and completeness of the information that water users provide in the annual Water Use Survey.

The TWDB annually collects and maintains information concerning current state water use in various reports accessible here: <https://www.twdb.texas.gov/waterplanning/waterusesurvey/estimates>



## TWDB Water Loss Resources

Reducing water loss offers utilities the ability to increase their water use efficiency, improve their financial status, and assist with long-term water sustainability. Currently, all retail public water systems with more than 3,300 connections or a financial obligation to TWDB are required to annually complete and submit a [Water Loss Audit](#). All other retail public water suppliers are required to submit a water loss audit to the TWDB every five years. Water loss audits are required to be submitted by an individual [trained](#) in water loss auditing.

Water loss audits help determine the appropriate actions for water loss control but, only if the water loss audit data is validated. Starting in 2025, a Water Loss Audit is required to be validated if the utility has an existing financial obligation to TWDB or is applying financial assistance from TWDB. Visit the TWDB [Water Loss Audit Validation](#) webpage for more information.

TWDB staff are available to provide water loss audit assistance and work with utility staff to better understand how water loss audits can benefit their utility. For more information on leak detection, how to collect and report accurate data, and data validation, visit <https://www.twdb.texas.gov/conservation/municipal/waterloss/>.

### **TWDB Drought Resources**

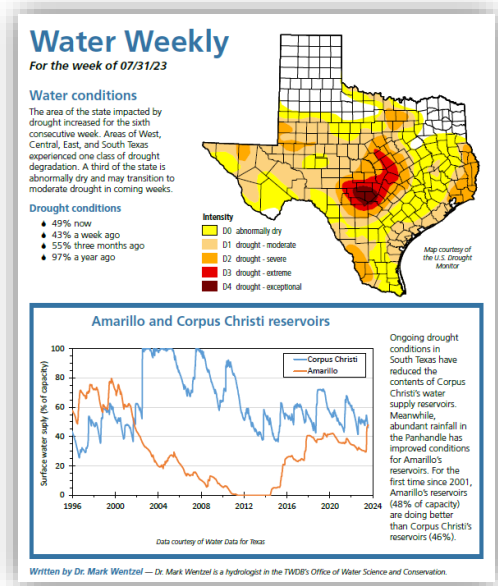
The TWDB offers a variety of resources to assist Texans with drought response and preparedness on the [TWDB Drought Resources webpage](#), including

[Water Data for Texas](#): Water Data for Texas provides information on reservoir storage levels, lake evaporation and precipitation, and water levels at the automated groundwater level wells among other types of information.

[Drought Dashboard](#): The TWDB's drought dashboard provides information on conditions across the state, including rainfall, temperature, streamflow, and soil moisture as well as various drought indices and U.S. Drought Monitor status.

[Water Weekly](#): Water weekly provides a weekly summary of drought conditions across the state.

[Texas Water Conditions Report](#): Report provides a monthly summary of the state's drought and water conditions.



### **TWDB Financial Assistance Programs**

The TWDB offers a variety of cost-effective loan and grant programs that provide for the planning, acquisition, design, and construction of water related infrastructure and other water quality improvements. [Urgent need funding is available through the Drinking Water State Revolving Fund](#) to assist communities with addressing unforeseen situations that require immediate attention to protect public health and safety.

For more information about TWDB financial assistance programs, visit <http://www.twdb.texas.gov/financial/>, or contact TWDB at 512-463-0991, [Financial\\_Assistance@twdb.texas.gov](mailto:Financial_Assistance@twdb.texas.gov).

### **Texas Division of Emergency Management (TDEM)**

The TDEM coordinates the state emergency management program, which is intended to ensure the state and its local governments respond to and recover from emergencies and disasters and implement plans and programs to help prevent or lessen the impact of emergencies and disasters. The chief of TDEM is the state drought manager and is responsible for managing and coordinating the drought response component of the state water plan. For more information, visit <https://www.tdem.texas.gov/> or contact 512-424-2208.

### **Texas Commission on Environmental Quality (TCEQ)**

The TCEQ provides hands-on assistance to communities responding to drought, consults with public water systems about implementing drought contingency plans, tracks public drinking water systems under water-use restrictions, actively manages water in Watermaster Programs, answers the public drought-information hot line: 800-447-2827, and offers drought information on its website: <https://www.tceq.texas.gov/response/drought>.

In the event of a drinking water emergency, contact your [TCEQ regional office](#). For after-hours emergencies, call 1-888-777-3186.

## Attachment I – 2021 Lower Colorado (K) Regional Water Plan Summary Tables

**Table A1. Travis County planning summary**

Water User Group	Current Water Supply Sources	2020 Water Need (acre-feet/year)	2070 Water Need (acre-feet/year)	Recommended Water Management Strategies
Aqua WSC*	Carrizo-Wilcox Aquifer	224	26,087	Drought management; Groundwater wells and other; Indirect reuse; Municipal conservation; Other surface water
Austin*	Colorado Run-of-River; Direct Reuse; Highland Lakes Lake/Reservoir System	0	8,770	Aquifer storage and recovery; Drought management; Groundwater desalination; Indirect reuse; Municipal conservation; New major reservoir; Other direct reuse; Other strategies; Other surface water
Barton Creek West WSC	Highland Lakes Lake/Reservoir System	0	0	Drought management; Municipal conservation
Barton Creek WSC	Highland Lakes Lake/Reservoir System	217	586	Drought management; Municipal conservation; Other surface water
Briarcliff	Highland Lakes Lake/Reservoir System	0	104	Drought management
Cedar Park*	Highland Lakes Lake/Reservoir System	3,500	5,427	Drought management; Municipal conservation; Other direct reuse; Other surface water
Cottonwood Creek MUD I	Carrizo-Wilcox Aquifer	0	0	Drought management
County-Other, Travis	Carrizo-Wilcox Aquifer; Highland Lakes Lake/Reservoir System; Other Aquifer; Trinity Aquifer	0	0	Drought management; Municipal conservation; Other strategies
Creedmoor-Maha WSC*	Carrizo-Wilcox Aquifer; Colorado Run-of-River; Edwards-BFZ Aquifer	0	757	Aquifer storage and recovery; Drought management; Groundwater wells and other; Municipal conservation
Cypress Ranch WCID I	Highland Lakes Lake/Reservoir System; Trinity Aquifer	0	0	Drought management; Municipal conservation



Water User Group	Current Water Supply Sources	2020 Water Need (acre-feet/year)	2070 Water Need (acre-feet/year)	Recommended Water Management Strategies
Deer Creek Ranch Water*	Highland Lakes Lake/Reservoir System	0	0	Drought management
Elgin*	Carrizo-Wilcox Aquifer	0	2,853	Drought management; Groundwater wells and other; Municipal conservation
Garfield WSC	Trinity Aquifer	0	63	Drought management; Groundwater wells and other
Goforth SUD*	Canyon Lake/Reservoir; Edwards-BFZ Aquifer; Trinity Aquifer	80	3,649	Drought management; Groundwater wells and other; Municipal conservation
Hornsby Bend Utility	Carrizo-Wilcox Aquifer	0	0	Drought management
Hurst Creek MUD	Direct Reuse; Highland Lakes Lake/Reservoir System	12	0	Drought management; Municipal conservation
Irrigation, Travis	Colorado Other Local Supply; Edwards-BFZ Aquifer; Highland Lakes Lake/Reservoir System; Trinity Aquifer	0	0	None
Jonestown WSC	Highland Lakes Lake/Reservoir System	0	116	Drought management; Municipal conservation
Kelly Lane WCID I	Trinity Aquifer	0	0	Drought management; Municipal conservation
Lago Vista	Direct Reuse; Highland Lakes Lake/Reservoir System	0	0	Drought management; Municipal conservation; Other direct reuse
Lakeway MUD	Highland Lakes Lake/Reservoir System	0	142	Drought management; Municipal conservation; Other direct reuse
Leander*	Highland Lakes Lake/Reservoir System	1,681	22,322	Drought management; New major reservoir; Other surface water
Livestock, Travis	Colorado Livestock Local Supply; Guadalupe Livestock Local Supply; Trinity Aquifer	0	0	None
Loop 360 WSC	Highland Lakes Lake/Reservoir System	0	236	Drought management; Municipal conservation
Manor	Carrizo-Wilcox Aquifer; Colorado Run-of-River; Edwards-BFZ Aquifer; Other Aquifer; Trinity Aquifer	0	0	Drought management

Water User Group	Current Water Supply Sources	2020 Water Need (acre-feet/year)	2070 Water Need (acre-feet/year)	Recommended Water Management Strategies
Manufacturing, Travis	Colorado Run-of-River; Direct Reuse; Edwards-BFZ Aquifer; Highland Lakes Lake/Reservoir System	0	0	None
Manville WSC*	Carrizo-Wilcox Aquifer; Edwards-BFZ Aquifer; Highland Lakes Lake/Reservoir System; Other Aquifer; Trinity Aquifer	0	1,696	Drought management; Groundwater wells and other; Municipal conservation
Mining, Travis	Colorado Other Local Supply; Trinity Aquifer	0	0	None
North Austin MUD I*	Colorado Run-of-River	0	786	Drought management; New major reservoir
Northtown MUD	Colorado Run-of-River	0	1,268	Drought management; New major reservoir
Oak Shores Water System	Highland Lakes Lake/Reservoir System; Trinity Aquifer	0	0	Drought management; Municipal conservation
Pflugerville*	Edwards-BFZ Aquifer; Highland Lakes Lake/Reservoir System	0	9,220	Drought management; Groundwater wells and other; Municipal conservation; New major reservoir
Rollingwood	Colorado Run-of-River	0	377	Drought management; Municipal conservation; New major reservoir
Rough Hollow in Travis County	Highland Lakes Lake/Reservoir System	0	0	Drought management; Municipal conservation
Round Rock*	Brazos River Authority Little River Lake/Reservoir System; Edwards-BFZ Aquifer; Highland Lakes Lake/Reservoir System	0	16,566	Conjunctive use; Drought management; Groundwater wells and other; Municipal conservation; Other surface water
Senna Hills MUD	Highland Lakes Lake/Reservoir System	16	304	Drought management; Municipal conservation
Shady Hollow MUD	Colorado Run-of-River	0	0	Drought management; Municipal conservation
Steam-Electric Power, Travis	Colorado Run-of-River; Highland Lakes Lake/Reservoir System	0	0	Other direct reuse

Water User Group	Current Water Supply Sources	2020 Water Need (acre-feet/year)	2070 Water Need (acre-feet/year)	Recommended Water Management Strategies
Sunset Valley	Colorado Run-of-River; Edwards-BFZ Aquifer	0	713	Drought management; Groundwater wells and other; Municipal conservation; New major reservoir; Other strategies
Sweetwater Community	Highland Lakes Lake/Reservoir System	0	0	Drought management
Travis County MUD 10	Highland Lakes Lake/Reservoir System	0	28	Drought management; Groundwater wells and other; Municipal conservation
Travis County MUD 14	Carrizo-Wilcox Aquifer	0	49	Drought management; Groundwater wells and other
Travis County MUD 2	Carrizo-Wilcox Aquifer; Trinity Aquifer	0	0	Drought management
Travis County MUD 4	Highland Lakes Lake/Reservoir System	0	0	Drought management; Municipal conservation
Travis County WCID 10	Colorado Run-of-River	139	5,026	Drought management; Municipal conservation; New major reservoir
Travis County WCID 17	Direct Reuse; Highland Lakes Lake/Reservoir System	0	1,836	Drought management; Municipal conservation; Other direct reuse
Travis County WCID 18	Highland Lakes Lake/Reservoir System	0	379	Drought management; Municipal conservation
Travis County WCID 19	Highland Lakes Lake/Reservoir System	0	0	Drought management; Municipal conservation
Travis County WCID 20	Highland Lakes Lake/Reservoir System	0	0	Drought management; Municipal conservation
Travis County WCID Point Venture	Highland Lakes Lake/Reservoir System	0	339	Drought management; Municipal conservation; New major reservoir
Wells Branch MUD*	Colorado Run-of-River	0	1,371	Drought management; New major reservoir
West Travis County Public Utility Agency*	Direct Reuse; Highland Lakes Lake/Reservoir System	1,784	10,966	Aquifer storage and recovery; Direct potable reuse; Drought management; Municipal conservation; New major reservoir; Other direct reuse
Williamson County WSID 3*	Carrizo-Wilcox Aquifer; Trinity Aquifer	0	0	Drought management
Williamson Travis Counties MUD 1*	Highland Lakes Lake/Reservoir System	0	0	Drought management

Water User Group	Current Water Supply Sources	2020 Water Need (acre-feet/year)	2070 Water Need (acre-feet/year)	Recommended Water Management Strategies
Windermere Utility	Colorado Run-of-River; Edwards-BFZ Aquifer; Highland Lakes Lake/Reservoir System	0	1,440	Drought management; Groundwater wells and other; Municipal conservation; New major reservoir


\* Water user group is split by more than one county. Table presents the water user group's total summary data for all related counties.

**Table A2. Travis County projected needs of every water user group, as a share of total demand (percent)**

Water User Group	2020	2030	2040	2050	2060	2070
Aqua WSC*	2	20	32	41	57	68
Austin*	-	-	-	-	-	3
Barton Creek West WSC	-	-	-	-	-	-
Barton Creek WSC	41	50	57	60	63	66
Briarcliff	-	-	-	6	14	21
Cedar Park*	18	26	26	26	26	26
Cottonwood Creek MUD I	-	-	-	-	-	-
County-Other, Travis	-	-	-	-	-	-
Creedmoor-Maha WSC*	-	-	45	50	54	57
Cypress Ranch WCID I	-	-	-	-	-	-
Deer Creek Ranch Water*	-	-	-	-	-	-
Elgin*	-	-	-	16	35	50
Garfield WSC	-	-	-	7	14	20
Goforth SUD*	3	3	4	13	28	38
Hornsby Bend Utility	-	-	-	-	-	-
Hurst Creek MUD	1	-	-	-	-	-
Irrigation, Travis	-	-	-	-	-	-
Jonestown WSC	-	-	-	5	9	13
Kelly Lane WCID I	-	-	-	-	-	-
Lago Vista	-	-	-	-	-	-
Lakeway MUD	-	-	-	3	4	4
Leander*	21	52	62	68	73	78
Livestock, Travis	-	-	-	-	-	-
Loop 360 WSC	-	1	5	8	11	16
Manor	-	-	-	-	-	-
Manufacturing, Travis	-	-	-	-	-	-
Manville WSC*	-	-	-	-	6	18
Mining, Travis	-	-	-	-	-	-
North Austin MUD I*	-	-	100	100	100	100
Northtown MUD	-	-	100	100	100	100
Oak Shores Water System	-	-	-	-	-	-
Pflugerville*	-	6	23	35	43	43
Rollingwood	-	-	100	100	100	100
Rough Hollow in Travis County	-	-	-	-	-	-

Water User Group	2020	2030	2040	2050	2060	2070
Round Rock*	-	11	29	43	43	44
Senna Hills MUD	4	18	28	34	39	43
Shady Hollow MUD	-	-	-	-	-	-
Steam-Electric Power, Travis	-	-	-	-	-	-
Sunset Valley	-	-	92	93	94	95
Sweetwater Community	-	-	-	-	-	-
Travis County MUD 10	-	-	3	11	17	23
Travis County MUD 14	-	-	-	6	12	18
Travis County MUD 2	-	-	-	-	-	-
Travis County MUD 4	-	-	-	-	-	-
Travis County WCID 10	4	12	100	100	100	100
Travis County WCID 17	-	-	9	11	13	16
Travis County WCID 18	-	-	-	7	15	21
Travis County WCID 19	-	-	-	-	-	-
Travis County WCID 20	-	-	-	-	-	-
Travis County WCID Point Venture	-	11	25	38	48	54
Wells Branch MUD*	-	-	100	100	100	100
West Travis County Public Utility Agency*	16	26	33	42	49	53
Williamson County WSID 3*	-	-	-	-	-	-
Williamson Travis Counties MUD 1*	-	-	-	-	-	-
Windermere Utility	-	-	52	51	51	51

\* Water user group is split by more than one county. Table presents the water user group's total data for all related counties.

 Color graded scale of needs as a share of demand from 0 (green) to 100 percent (red). **Bold indicates needs are 100 percent met by implementation of the plan.**

**Table A3. Travis County unmet needs (acre-feet per year) – Table not applicable. No water user groups in the county are projected to have unmet needs in the 2021 Regional Water Plan.**



Texas Water Development Board  
 1700 North Congress Avenue,  
 Austin, Texas 78701  
 512-463-7847  
[www.twdb.texas.gov](http://www.twdb.texas.gov)