






EXPLANATION

-  Quaternary to Recent alluvial and fluvial deposits (shown only in areas near the outcrop trend of the Carrizo Formation and Wilcox Group)
-  Simsboro Formation of the Wilcox Group
-  Fault, dashed where approximate; U, upthrown side; D, downthrown side
-  Approximate downdip limit of slightly saline water (less than 3,000 milligrams per liter dissolved solids) in the Simsboro Formation
-  Line showing altitude of the top of the Simsboro Formation. Dashed where control is absent or limited. (Interval is 400 feet)

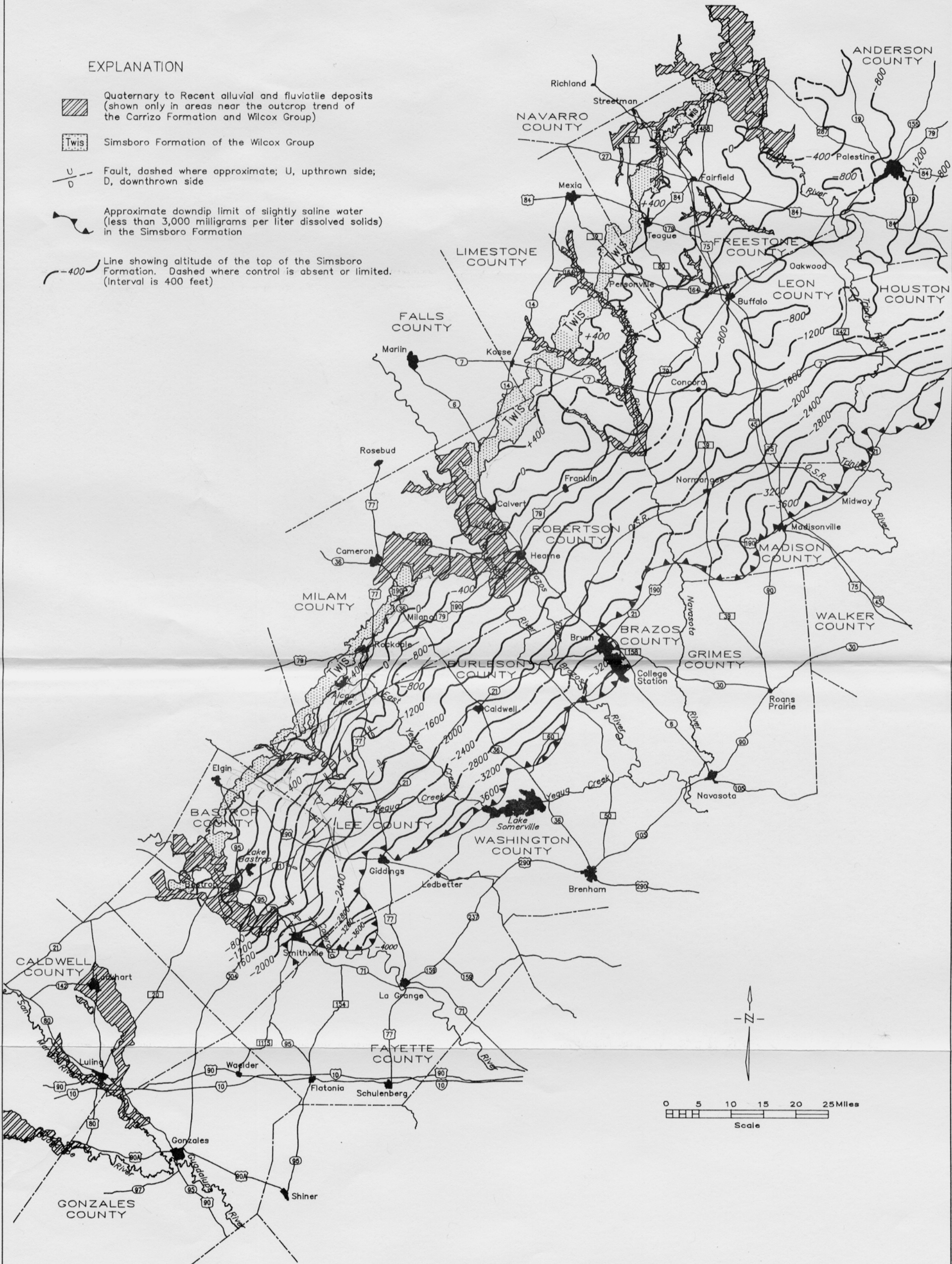


Figure 13

APPROXIMATE ALTITUDE OF THE TOP OF THE SIMSBORO FORMATION