

### EXPLANATION


○  
Well used for control  
— 3600 —

Line showing approximate altitude of  
water levels in the High Plains Aquifer



Dashed where control is limited  
Interval 10 feet

Datum is mean sea level

Note: Not all data points are presented  
which were used in contouring



Boundary of High Plains Underground Water  
Conservation District No. 1. The District prepared  
that portion of the map within this area.



Base adapted from county highway maps  
by the Texas Department of Highways  
and Public Transportation

## Approximate Altitude of Water Levels in the High Plains Aquifer, Winter 1979-80, Cochran County, Texas