

EXPLANATION

○
Well used for control
— 3400 —


Line showing approximate altitude of the base of the High Plains Aquifer

Dashed where control is limited


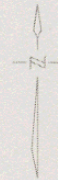
Interval 20 feet

Datum is mean sea level

Note: Not all data points are presented which were used in contouring



Boundary of High Plains Underground Water Conservation District No. 1. The District prepared that portion of the map within this area.



Base adapted from county highway maps by the Texas Department of Highways and Public Transportation

Approximate Altitude of the Base of the High Plains Aquifer, Lamb County, Texas