











EXPLANATION

-  Public supply well
-  Industrial well
-  Irrigation well
-  Domestic or livestock well
-  Oil or gas well
-  Test hole
-  Unused or abandoned well
-  Solid circle indicates flowing well
-  Line above well number indicates chemical analysis given in Table 4

Note: This county is within 1° quadrangle number 33.



Location of Selected Water, Oil, and Gas Wells in Kaufman County