

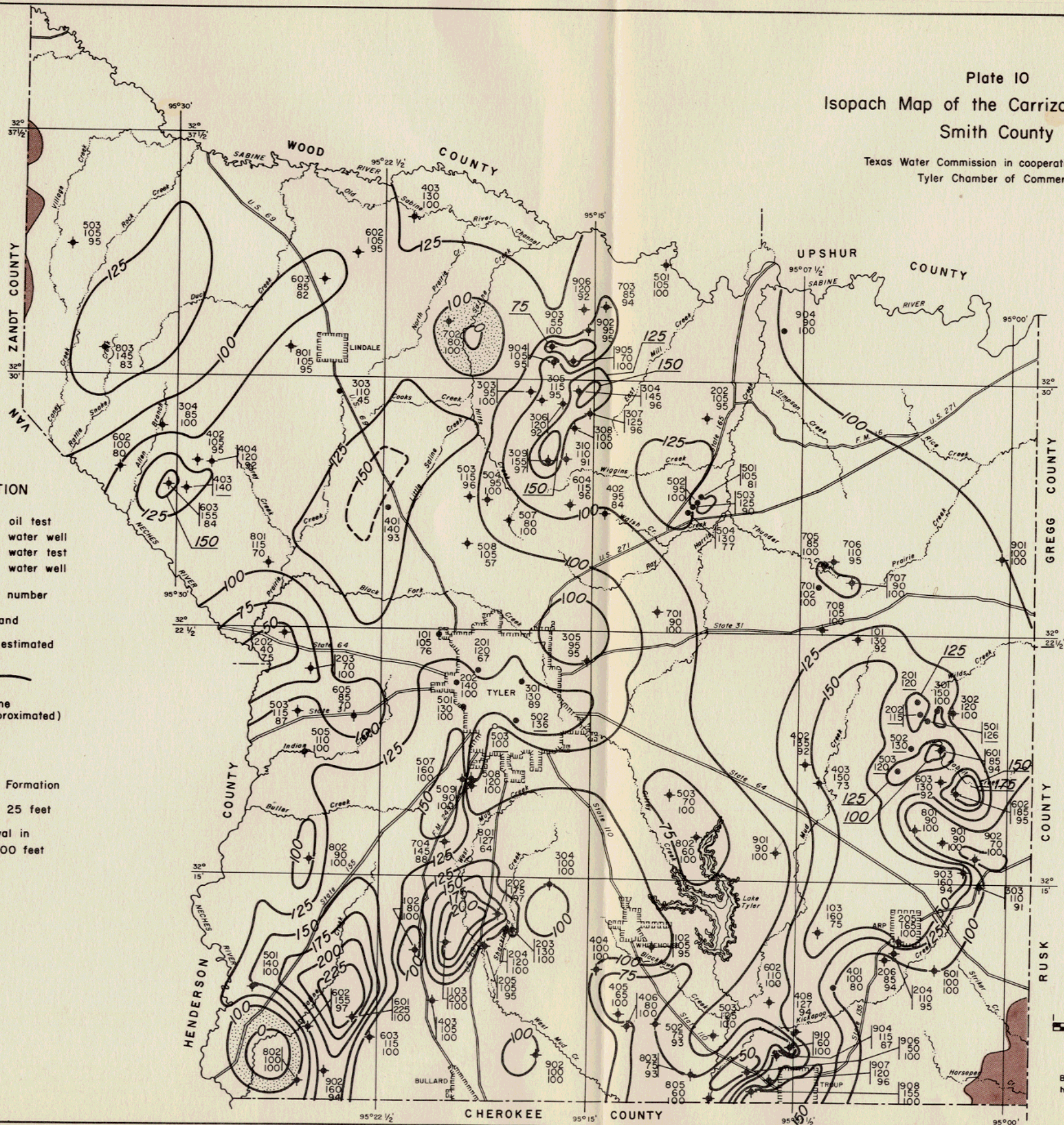


Plate 10
Isopach Map of the Carrizo Formation,
Smith County

Texas Water Commission in cooperation with the
Tyler Chamber of Commerce

- EXPLANATION**
- ◆ Electric log on oil test
 - Electric log on water well
 - ◆ Electric log on water test
 - Driller's log on water well
- ◆ 704 State well number
90 Thickness
100 Percent sand
- 390E Thickness estimated

- 100 —
Contour line
(dashed where approximated)
- Outcrop of Carrizo Formation
- Contour interval, 25 feet
Contour interval in
stippled area, 100 feet



Base adapted from general
highway map of the Texas
Highway Department