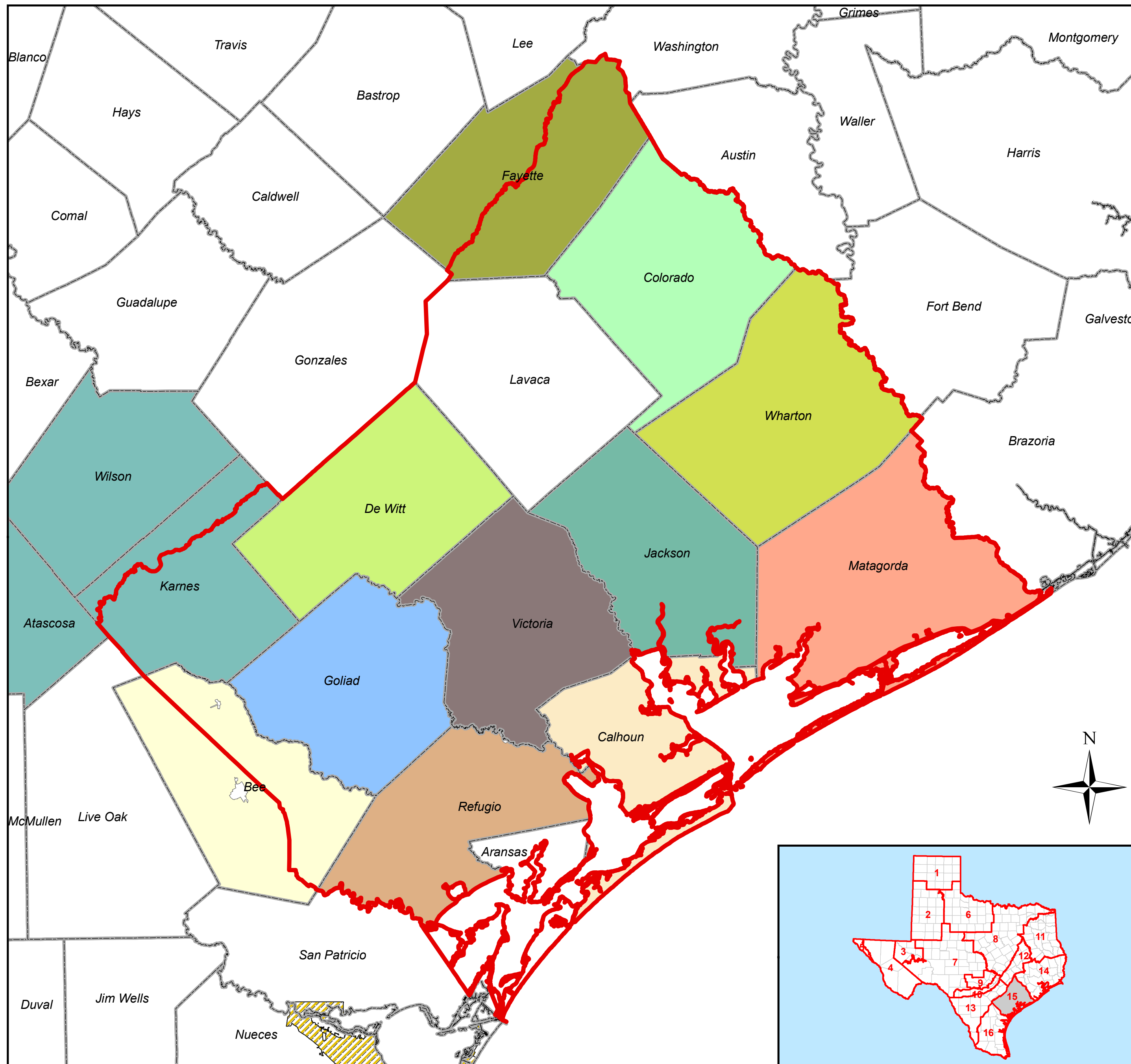

















Groundwater Management Area 15

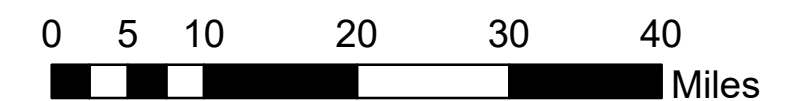


MAP LEGEND

-  GMA 15
-  Counties
- GCDs**
-  Bee GCD
-  Calhoun County GCD
-  Coastal Bend GCD
-  Coastal Plains GCD
-  Colorado County GCD
-  Corpus Christi ASRCD
-  Evergreen UWCD
-  Fayette County GCD
-  Goliad County GCD
-  Pecan Valley GCD
-  Refugio GCD
-  Texana GCD
-  Victoria County GCD

DISCLAIMER
 This map was generated by the Texas Water Development Board. No claims are made to the accuracy or completeness of the information shown herein nor to its suitability for a particular use. The scale and location of all mapped data are approximate. Boundaries for groundwater conservation districts are approximate and may not accurately depict legal descriptions.

Updated 06/08/2020



1 in = 13 miles