

Post Oak Savannah Groundwater Conservation District

310 East Avenue C
P. O. Box 92
Milano, Texas 76556

Phone: 512-455-9900
Fax: 512-455-9909
Email: posgcd@tconline.net
Website: www.posgcd.org

July 26, 2011

Gary Westbrook, General Manager

RECEIVED

Ms. Melanie Callahan, Executive Administrator
Texas Water Development Board
P.O. Box 13231
Austin, Texas 78711-3231

JUL 29 2011

TWDB

Sent via U.S. Mail Certified # 7009 3410 0000 9242 3255

Dear Ms. Callahan,

On behalf of the Groundwater Conservation Districts (GCDs) of Groundwater Management Area 12 (GMA 12), I am pleased to submit the enclosed packet of required information concerning formal adoption of GMA 12 Desired Future Conditions (DFCs) which took place at an appropriately noticed and posted meeting of the GCDs of GMA 12 on June 30, 2011. This packet contains all of the information as required by Chapter 36, Texas Water Code, and the Texas Water Development Board (TWDB) checklist as provided in TWDB's publication, "How to Submit Desired Future Conditions to the Texas Water Development Board."

I will also serve as contact for GMA 12 for this purpose. Should you have any questions or require additional information, please do not hesitate to contact me at the address listed above.

Sincerely,

Gary Westbrook
General Manager
Post Oak Savannah GCD

RESOLUTION TO ADOPT DESIRED FUTURE CONDITIONS

FOR AQUIFER(S) IN GROUNDWATER MANAGEMENT AREA 12

THE STATE OF TEXAS

GROUNDWATER MANAGEMENT AREA 12

GROUNDWATER CONSERVATION DISTRICTS

§
§
§
§
§

WHEREAS, Texas Water Code § 36.108 requires the groundwater conservation districts located in whole or in part in a groundwater management area (“GMA”) designated by the Texas Water Development Board to adopt desired future conditions for the relevant aquifers located within the management area;

WHEREAS, the groundwater conservation districts located wholly or partially within Groundwater Management Area 12 (“GMA 12”), as designated by the Texas Water Development Board, as of the date of this resolution are as follows: Mid-East Texas Groundwater Conservation District, Brazos Valley Groundwater Conservation District, Post Oak Savannah Groundwater Conservation District, Lost Pines Groundwater Conservation District, and Fayette County Groundwater Conservation District (collectively hereinafter “the GMA 12 Districts”);

WHEREAS, the GMA 12 Districts are each governmental agencies and bodies politic and corporate operating under Chapter 36, Water Code;

WHEREAS, the GMA 12 Districts desire to fulfill the requirements of Texas Water Code § 36.108 through mutual cooperation and joint planning efforts;

WHEREAS, the GMA 12 Districts have had numerous public meetings, including a Stakeholder meeting for the specific purpose of receiving comments and input from stakeholders within GMA 12, at which they have engaged in joint planning efforts to promote more comprehensive management of the aquifers located in whole or in part in Groundwater Management Area 12;

WHEREAS, the GMA 12 Districts may establish different desired future conditions for: (1) each aquifer, subdivision of an aquifer, or geologic strata located in whole or in part within the boundaries of GMA 12; or (2) each geographic area overlying an aquifer in whole or in part or subdivision of an aquifer within the boundaries of GMA 12;

WHEREAS, the GMA 12 Districts recognize that GMA 12 includes a geographically and hydrologically diverse area with a variety of land uses and a diverse mix of water users;

WHEREAS, the GMA 12 Districts have considered the relevant aquifers, subdivisions thereof, and geologic strata located in whole or in part within the boundaries of GMA 12, and have further considered the hydrogeologic characteristics of the same, as well as the various uses and users of groundwater produced from such aquifers, subdivisions, and strata;

WHEREAS, GMA 12 Districts held a meeting, which was open to the public, at 10:00 a.m. on Wednesday, June 30, 2011, in the Milano Community and Civic Center located at 120 West Avenue E, Milano, Texas;

[Type text]

WHEREAS, notice of said June 30, 2011, meeting was properly given by each and all of the GMA 12 Districts in accordance with Chapter 36, Water Code, and Chapter 551, Government Code, and a true and correct copy of each of the notices has been attached hereto in Appendix A and is incorporated herein for all purposes;

WHEREAS, at least two-thirds of the GMA 12 Districts had a voting representative in attendance at said June 30, 2011, meeting in accordance with Section 36.108, Texas Water Code; to wit, the following districts had a voting representative in attendance at said meeting: Mid-East Texas Groundwater Conservation District, Brazos Valley Groundwater Conservation District, Post Oak Savannah Groundwater Conservation District, Lost Pines Groundwater Conservation District, and Fayette County Groundwater Conservation District;

WHEREAS, it is the intent and purpose of the GMA 12 Districts by adoption of this resolution to fulfill the requirements of Texas Water Code § 36.108, including establishing “desired future conditions for the relevant aquifers” within GMA 12 for the specific aquifer(s) and desired future conditions described under “Appendix B” attached hereto and incorporated herein for all purposes;

WHEREAS, at said June 30, 2011, meeting, after a motion was duly made and seconded that the GMA 12 Districts adopt this resolution amending and establishing desired future conditions for the aquifer(s) described under “Appendix B”, the motion prevailed by the following vote:

Yegua-Jackson 5 Ayes, 0 Nays;

WHEREAS, in establishing these desired future conditions for the aquifer(s) set forth under Appendix B, the GMA 12 Districts have considered all of the criteria required by Chapter 36 of the Texas Water Code and other information, including without limitation groundwater availability models and runs of those models to determine the effects of various conditions and parameters, hydrogeologic reports available for the relevant aquifers, and other technical data and information;

WHEREAS, many of the groundwater availability models, runs, hydrogeologic reports, and other technical data and information considered and determined to be reliable sources of information by the GMA 12 Districts in establishing these desired future conditions for the aquifer(s) have been attached hereto or referenced in the documents attached hereto under Appendix B;

WHEREAS, in establishing these desired future conditions for the aquifer(s) set forth under Appendix B, the GMA 12 Districts have considered the uses and conditions of the aquifer(s) in different geographic areas within GMA 12 and what the effects and impacts of adopting such desired future conditions will have upon the condition of the aquifer(s) and the uses and users of groundwater from the aquifer(s) both now and in the future;

WHEREAS, after considering such anticipated effects and impacts these desired future conditions will have on the aquifer(s), uses, and users of groundwater, and considering all of the other criteria required by Chapter 36 of the Texas Water Code, including without limitation the groundwater resource management duties and responsibilities of the GMA 12 Districts individually and collectively, the GMA 12 Districts have determined that the desired future conditions for the aquifer(s) set forth under Appendix B are reasonable;

NOW, THEREFORE, BE IT RESOLVED BY THE AUTHORIZED VOTING REPRESENTATIVES OF THE GMA 12 DISTRICTS AS FOLLOWS:

1. The above recitals are true and correct.


[Type text]

2. The authorized voting representatives of the GMA 12 Districts hereby amend and establish the desired future conditions of the aquifer(s) as set forth in Appendix B by the vote reflected in the above recitals.
3. The GMA 12 Districts and their agents and representatives, individually and collectively, are further authorized to take any and all actions necessary to implement this resolution.
4. The desired future conditions of the aquifer(s) adopted by the GMA 12 Districts and attached hereto shall be effective immediately and shall continue in effect until amended, superseded, or repealed.


AND IT IS SO ORDERED.

PASSED AND ADOPTED on this 30th day of June, 2011.

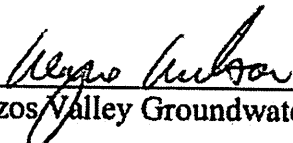
ATTEST:




Mid-East Texas Groundwater Conservation District




Fayette County Groundwater Conservation District



Brazos Valley Groundwater Conservation District



Lost Pines Groundwater Conservation District



Post Oak Savannah Groundwater Conservation District

ATTACHMENTS

Appendix A: Copies of notices of June 30, 2011, meeting

Appendix B: Adopted Desired Future Conditions and supporting information

[Type text]

APPENDIX B
GMA 12 DESIRED FUTURE CONDITIONS
FOR THE YEGUA-JACKSON AQUIFER
June 30, 2011

GMA 12 adopted DFCs in Table B-1 for its member districts based on the average aquifer drawdown (ft) from January 2010 to January 2060. Lost Pines GCD did not submit a DFC for the Yegua-Jackson Aquifer because the district declared the aquifer as a non-relevant aquifer for joint planning purposes. The Brazos Valley GCD submitted separate DFCs for the Jackson Aquifer and Yegua Aquifer.

GMA 12 used a version of the Yegua-Jackson GAM (Deeds and others, 2010) to simulate drawdown from 2010 to 2060 using a pumping file designated as "YGJK-2060-0405.wel." Table B-2 provides average drawdowns simulated using the Yegua-Jackson GAM with the pumping file GMA 12 YGJK-2060-0405.wel.

Table B-1. Adopted Desired Future Conditions for GMA 12 for the Yegua and Jackson Aquifers

District	Aquifer(s)	Time Period	Average Aquifer Drawdown (ft)
BRAZOS VALLEY	Yegua	2010 to 2060	70
	Jackson		110
FAYETTE COUNTY	Yegua-Jackson	2010 to 2060	75
LOST PINES	Yegua-Jackson	NA	declared as non-relevant
MID-EAST TEXAS	Yegua-Jackson	2000 to 2060	5
POST OAK SAVANNAH	Yegua-Jackson	2010 to 2060	100

Table B-2. Calculated Average Drawdowns Based from a Simulation Using the Yegua-Jackson GAM and GMA 12 Pumping Well File YGJK-2060-0405.wel

District	Aquifer(s)	Time Period	Average Aquifer Drawdown (ft)
BRAZOS VALLEY	Yegua	2010 to 2060	67.1
	Jackson		113.1
FAYETTE COUNTY	Yegua-Jackson	2010 to 2060	73.4
LOST PINES	Yegua-Jackson	2010 to 2060	39.0
MID-EAST TEXAS	Yegua-Jackson	2000 to 2060	1.4
POST OAK SAVANNAH	Yegua-Jackson	2010 to 2060	95.7

Based on the principle of using the GAM as a joint planning tool and the fact that the GAM predictions contain uncertainty, GMA 12 considered the DFCs to be compatible and physically possible if the simulated average drawdown in Table B-2 are within 5 feet or 5 percent of the adopted DFCs in Table B-1. Factors considered for determining tolerance criteria include:

- model calibration results and statistics,
- information used to calibrate the GAM,
- aquifer and recharge information collected since the GAM was developed,
- sensitivity of the GAM calibration and GAM predictions to changes in the model parameters, and
- range of uncertainty in the model parameters including historical and future pumping, and temporal variation in recharge distribution and magnitude.

Reference:

Deeds, N., Yan, T., Singh, A., Jones, T., Kelley, V., Knox, P., and Young, S., 2010. Final Report Groundwater Availability Model for the Yegua-Jackson Aquifer, prepared for the Texas Water Development Board, Austin, Texas.

POST OAK SAVANNAH GROUNDWATER CONSERVATION DISTRICT
Groundwater Management Area 12 Meeting
Milano Community and Civic Center
120 West Avenue E
Milano, Texas 76556
June 30, 2011 – 10:00 a.m.

MINUTES

Name

Entity

Please see attached or included list of attendees

- 1. Call meeting to order and establish quorum**
Nathan Ausley with the Post Oak Savannah GCD, serving as chair person, called the meeting to order at 10:10 a.m. It was duly noted that all 5 GCDs in GMA 12 had qualified voting members in attendance, establishing a quorum.
- 2. Welcome and introductions**
Nathan Ausley then invited those seated at the head table to introduce themselves, and reminded all who were in attendance to sign the sign-in sheet at the front door.
- 3. Minutes of August 25, 2010 GMA 12 Second Meeting**
David Bailey moved to approve the minutes from the August 25, 2010 Second Meeting. The motion was 2nd by David Van Dresar. The motion carried unanimously.
- 4. Texas Water Development Board staff methodology used to derive exempt use estimates for Groundwater Conservation Districts of GMA 12**
Robert Bradley of TWDB was introduced to discuss the methodology used by TWDB staff to determine exempt use estimates of the GCDs in GMA 12. He gave a brief history of how TWDB arrived at TWDB rules to derive exempt use numbers, followed by an explanation of TWDB methodology to derive exempt uses for the GCDs in GMA 12. He explained that the numbers included in this number are only non-system (WSC, MUD, etc.) domestic and livestock use. No oil and gas or mining exemption numbers were accounted for. Mr. Bradley answered questions concerning this process. Mr. Bradley requested more accurate information from the Districts.
- 5. Texas Water Development Board exempt use estimates for Groundwater Conservation Districts of GMA 12 and recommendations from Groundwater Conservation Districts of GMA 12 for exempt uses for use in evaluations of DFCs to establish MAGs**

The exempt use estimates derived by TWDB for use in evaluations of DFCs to establish MAGs for the GCDs in GMA 12 were reviewed and discussed. David Van Dresar noted that FCGCD would prepare a response with improved numbers to be used in the joint planning process. Joe Cooper asked for clarification on uses included in the current draft MAGs. Gary Westbrook stated that POSGCD would use TWDB estimates for the time being.

6. Presentation of proposed desired future conditions (DFCs) and amendments to previously adopted DFCs, for aquifers and formations in GMA 12 and amendments to previous submissions of DFCs for GMA 12 to Texas Water Development Board

Mid-East Texas GCD representative David Bailey presented a Resolution from METGCD stating that after recent evaluations, METGCD has amended the District's DFC in the Yegua-Jackson Aquifer from 0 to 5 feet of drawdown for the time period of 2010 to 2060. At this time it was also noted that the DFCs previously adopted by GMA 12, and submitted for the Yegua-Jackson formation did not perfectly match the model runs which were used to evaluate the GMA 12 DFCs for this formation, and that as such, TWDB was not able to verify the DFCs as adopted by GMA 12 in August, 2010. Therefore, a new document, titled "Appendix B, GMA 12 Desired Future Conditions for the Yegua-Jackson Aquifer", and dated June 30, 2011, identifying proposed GMA 12 DFCs for the Yegua-Jackson formation resulting from a more recent model run which included the new DFC from METGCD and the existing DFCs from the other GCDs in GMA 12, and including tolerance language was presented for consideration. David Bailey noted that the time period for METGCD should be corrected to 2010 to 2060 on the document "Appendix B".

7. Public hearing and possible action to adopt desired future conditions (DFCs) and amend DFCs for aquifers and formations in GMA 12 as described above, and amendments to previous submissions of DFCs for GMA 12 to Texas Water Development Board.

Chairman Nathan Ausley opened the public hearing at 10:45 and invited comments on the METGCD Resolution of 4-26-11 and proposed amendments to the DFCs for GMA 12 in the Yegua-Jackson formation as contained in the new summary document, Appendix B, introduced under agenda item 3.

Steve Box asked a question for clarification.

There was no further comment.

Nathan Ausley closed the Public Hearing.

Joe Cooper moved that GMA 12 amend the GMA 12 DFCs for the Yegua-Jackson Aquifer, and previous DFC submissions for the Yegua-Jackson Aquifer to TWDB, by adopting the corrected document, "Appendix B, GMA 12 Desired Future Conditions for the Yegua-Jackson Aquifer", and dated June 30, 2011, and to submit this statement on behalf of GMA 12 as part of the joint planning process. Wayne Wilson seconded. Nathan Ausley asked for discussion. There was none. The motion carried unanimously, with all five representatives listed below voting for the motion.

8. Draft MAG runs prepared by TWDB

Mr. Bradley was asked if TWDB required any action from the GMA. He responded that if the GCDs would respond with final exempt uses to include in the evaluations, TWDB could then issue final MAGs. Draft Managed Available Groundwater (MAG) numbers for aquifers and formations in GMA 12, which were derived by TWDB from DFCs previously adopted by GMA 12, were reviewed and discussed.

9. General statement of inclusion from the Groundwater Conservation Districts of GMA 12 to Texas Water Development Board on any aquifer characterization issues and water resource evaluations

It was noted that TWDB was involved with several current and possible future studies and evaluations of aquifers and formations within GMA 12. After discussion, David Van Dresar made the motion to request that GMA 12 be given ample notice and opportunity by TWDB to participate in any and all current and future studies of any groundwater resources within GMA 12. Wayne Wilson seconded. The motion carried unanimously, with all five representatives listed below voting for the motion.

10. Improvements to current Central Carrizo Groundwater Availability Model

Discussion of this item was held, with discussions of funding and procedures. It was decided to move forward.

11. Update from Groundwater Conservation Districts of GMA 12 on possible Management Plan amendments and plans for monitoring water levels to accomplish Desired Future Conditions

Gary Westbrook reported on upcoming amendments to the POSGCD's Rules and Management Plan, as well as improvements to the District's well monitoring program, including addition of Simsboro wells in Burleson County.

David Bailey gave a report on the METGCD improvements to monitoring wells and inclusion of additional oil and gas production into their planning.

Wayne Wilson reported that BVGCD well monitoring system was growing and that the Rules and Management Plan would be amended soon.

Joe Cooper noted that work on the LPGCD Rules and Management Plan was under way to include use of the District's monitoring system, including addition of SCADA systems in Simsboro wells in the District. Mr. Cooper also reported that some impacts have been noted due to additional use from the Simsboro due to differing uses. Mr. Cooper also noted that an additional 6 wells with SCADA would be added in the Carrizo formation later this year.

David Van Dresar reported on FCGCD work to reevaluate the District's Rules and Management Plan, including upcoming amendments to use the joint planning information as it becomes final, and improvements to the District's well monitoring system.

12. Voting membership for Water Districts category on Region G Water Planning Group

Gary Westbrook noted that there has been a position posted opening.

13. Public Comment

Steve Box of Environmental Stewardship announced that Environmental Stewardship will be filing a petition against GMA 12 DFCs, and that the GMA 12 minutes reflect the receipt of this petition by each District at this meeting. He then proceeded to hand one copy of the document to each voting member of GMA 12. He then announced that the petition would be available on Environmental Stewardship website later that day.

Brent Locke of Bistone Municipal Water District in Mexia, Texas, handed out a copy of a letter addressed to the GMA 12 member Districts, and explained concerns over pumping reporting deficiencies which might have not been included in the modeling runs of GMA 12. He then encouraged use of real science, not depending on modeling, and invited each District

to consider the information submitted. He further noted that there should be concerns over oil and gas use and location of wells.

James Bene of RW Hardin and Associates addressed GMA 12. He addressed mining use and the impacts possibly seen in monitor wells in Lee County. He further stated that the pumpage in the modeling does not reflect the permitted pumpage from all GCDs in GMA 12. Finally, he said that he believes the process of establishing DFCs in GMA 12 should be accomplished differently.

Steve Young noted that the POSGCD Board established DFCs prior to any modeling being done, using existing wells and locations and water levels to be protected. He also mentioned that POSGCD and LPGCD worked together to reach a DFC which could be managed by both Districts.

14. Agenda items for next meeting

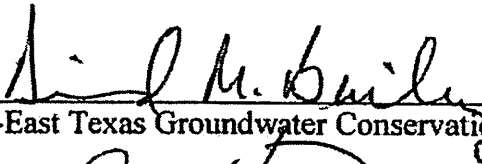
Petition, Improvements to the GAM, MAGs, and other items as may be necessary.

15. Adjourn

The meeting adjourned at 11:45 a.m.

THE ABOVE MINUTES OF THE MEETING OF GROUNDWATER MANAGEMENT AREA 12 HELD ON JUNE 30, 2011 WERE APPROVED AND ADOPTED BY GMA 12 AT A MEETING LATER ON JUNE 30, 2011.

ATTEST:



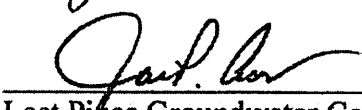
Mid-East Texas Groundwater Conservation District




Fayette County Groundwater Conservation District



Brazos Valley Groundwater Conservation District



Lost Pines Groundwater Conservation District



Post Oak Savannah Groundwater Conservation District

ATTACHMENTS

Appendix A: Copies of notices of June 30, 2011, meeting

Appendix B: Adopted Desired Future Conditions and supporting information

Groundwater Management Area 12

Board Meeting

Milano Community Center
120 West Avenue E
Milano, TX
June 30, 2011

PLEASE PRINT YOUR NAME

NAME	ORGANIZATION
Gary Westbrook	Post Oak Savannah
Nathan Ausley	POSGCD
James Miller	City of Bastrap
DAVIN BAILEY	METGCD
Steve Box	ENVIRONMENTAL STEWARDSHIP
Phil Cook	Sierra Club
STEFAN SCHUSTER	DBS & A
Andy Donnelly	DBS + A
Ross Cummings	Blue Water
Dave Coleman	City of College Station
Robert Brody	THDB
DAVID A. VAN DER SAR	FCGCD

Groundwater Management Area 12

Board Meeting
Milano Community Center
120 West Avenue E
Milano, TX
June 30, 2011

PLEASE PRINT YOUR NAME

NAME	ORGANIZATION
Elaine Gerren	POSGCD
Drew Gholson	POSGCD
Steve Young	Intera
Matt Uliana	MGC / METGCD
Kodi Sawin	FAIR WATER RIGHTS
Wayne Wilson	BVGCD
JAMES BENE	RW HARDEN
Jackie Scott	BRA
Mary Ausley	for H ₂ O Rights
B. Shames	Iquaxd
Steve Young	INTERA
R. Brent Locke	Bistone mwsd

Mid-East Texas Groundwater Conservation District

COPY

NOTICE OF MEETING GROUNDWATER MANAGEMENT AREA 12

Original Filed
At 10:55 o'clock A.M.

June 30, 2011 – 10:00 AM
Milano Community and Civic Center
120 West Ave. E
Milano, Texas

JUN 21 2011

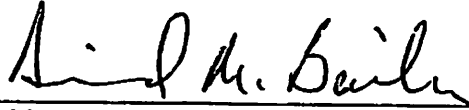
Charlotte Barrett, Madison County Clerk
By Anderson Davis
Deputy
Copies NOT Compared

Agenda

Notice is hereby given that the groundwater conservation districts located wholly or partially within Groundwater Management Area (GMA) 12, as designated by the Texas Water Development Board, consisting of the Post Oak Savannah Groundwater Conservation District (GCD), Fayette County GCD, Lost Pines GCD, Mid-East Texas GCD, and Brazos Valley GCD, will hold a ***Joint Planning meeting at 10:00 a.m. on Thursday, June 30, 2011***, in the Milano Community and Civic Center, located at 120 West Ave. E, Milano, Texas. The meeting will be open to the public. **The subjects to be discussed or considered, or upon which any formal action may be taken, are as listed below. Items may or may not be taken in the same order as shown on this meeting notice.**

1. Call meeting to order and establish quorum
2. Welcome and introductions
3. Minutes of August 25, 2010 GMA 12 second Meeting
4. Texas Water Development Board staff methodology used to derive exempt use estimates for Groundwater Conservation Districts of GMA 12
5. Texas Water Development Board exempt use estimates for Groundwater Conservation Districts of GMA 12 and recommendations from Groundwater Conservation Districts of GMA 12 for exempt uses for use in evaluations of DFCs to establish MAGs
6. Presentation of proposed desired future conditions (DFCs), and amendments to previously adopted DFCs, for aquifers and formations in GMA 12 and amendments to previous submissions of DFCs for GMA 12 to Texas Water Development Board
7. **Public hearing** and possible action to adopt desired future conditions (DFCs) and amend DFCs for the aquifers and formations in GMA 12 as described above, and amendments to previous submissions of DFCs for GMA 12 to Texas Water Development Board.
8. Draft MAG runs prepared by TWDB
9. General statement of inclusion from the Groundwater Conservation Districts of GMA 12 to Texas Water Development Board on any aquifer characterization issues and water resource evaluations
10. Improvements to current Central Carrizo Groundwater Availability Model
11. Update from Groundwater Conservation Districts of GMA 12 on possible Management Plan amendments and plans for monitoring water levels to accomplish Desired Future Conditions
12. Voting membership for Water Districts category on Region G Water Planning Group
13. Public Comment
14. Agenda items for next meeting
15. Adjourn

Signed this 21st day of June, 2011.


David M. Bailey, Manager METGCD

Mid-East Texas Groundwater Conservation District

NOTICE OF MEETING
GROUNDWATER MANAGEMENT AREA 12
June 30, 2011 – 10:00 AM
Milano Community and Civic Center
120 West Ave. E
Milano, Texas


FILED
8:51A
JUN 21 2011
JUSTICE WAKEFIELD
CLERK COUNTY COURT
MILANO COUNTY, TEXAS

Agenda

Notice is hereby given that the groundwater conservation districts located wholly or partially within Groundwater Management Area (GMA) 12, as designated by the Texas Water Development Board, consisting of the Post Oak Savannah Groundwater Conservation District (GCD), Fayette County GCD, Lost Pines GCD, Mid-East Texas GCD, and Brazos Valley GCD, will hold a Joint Planning meeting at 10:00 a.m. on Thursday, June 30, 2011, in the Milano Community and Civic Center, located at 120 West Ave. E, Milano, Texas. The meeting will be open to the public. **The subjects to be discussed or considered, or upon which any formal action may be taken, are as listed below. Items may or may not be taken in the same order as shown on this meeting notice.**

1. Call meeting to order and establish quorum
2. Welcome and introductions
3. Minutes of August 25, 2010 GMA 12 second Meeting
4. Texas Water Development Board staff methodology used to derive exempt use estimates for Groundwater Conservation Districts of GMA 12
5. Texas Water Development Board exempt use estimates for Groundwater Conservation Districts of GMA 12 and recommendations from Groundwater Conservation Districts of GMA 12 for exempt uses for use in evaluations of DFCs to establish MAGs
6. Presentation of proposed desired future conditions (DFCs), and amendments to previously adopted DFCs, for aquifers and formations in GMA 12 and amendments to previous submissions of DFCs for GMA 12 to Texas Water Development Board
7. Public hearing and possible action to adopt desired future conditions (DFCs) and amend DFCs for the aquifers and formations in GMA 12 as described above, and amendments to previous submissions of DFCs for GMA 12 to Texas Water Development Board.
8. Draft MAG runs prepared by TWDB
9. General statement of inclusion from the Groundwater Conservation Districts of GMA 12 to Texas Water Development Board on any aquifer characterization issues and water resource evaluations
10. Improvements to current Central Carrizo Groundwater Availability Model
11. Update from Groundwater Conservation Districts of GMA 12 on possible Management Plan amendments and plans for monitoring water levels to accomplish Desired Future Conditions
12. Voting membership for Water Districts category on Region G Water Planning Group
13. Public Comment
14. Agenda items for next meeting
15. Adjourn

Signed this 21st day of June, 2011.


David M. Bailey, Manager METGCD

Mid-East Texas Groundwater Conservation District

NOTICE OF MEETING GROUNDWATER MANAGEMENT AREA 12

June 30, 2011 – 10:00 AM
Milano Community and Civic Center
120 West Ave. E
Milano, Texas

FILED FOR RECORD
At 9:20 o'clock AM

JUN 24 2011

LINDA JARVIS
Clerk, County Court, Freestone County, Texas
BY [Signature]

Agenda

Notice is hereby given that the groundwater conservation districts located wholly or partially within Groundwater Management Area (GMA) 12, as designated by the Texas Water Development Board, consisting of the Post Oak Savannah Groundwater Conservation District (GCD), Fayette County GCD, Lost Pines GCD, Mid-East Texas GCD, and Brazos Valley GCD, will hold a Joint Planning meeting at 10:00 a.m. on Thursday, June 30, 2011, in the Milano Community and Civic Center, located at 120 West Ave. E, Milano, Texas. The meeting will be open to the public. **The subjects to be discussed or considered, or upon which any formal action may be taken, are as listed below. Items may or may not be taken in the same order as shown on this meeting notice.**

1. Call meeting to order and establish quorum
2. Welcome and introductions
3. Minutes of August 25, 2010 GMA 12 second Meeting
4. Texas Water Development Board staff methodology used to derive exempt use estimates for Groundwater Conservation Districts of GMA 12
5. Texas Water Development Board exempt use estimates for Groundwater Conservation Districts of GMA 12 and recommendations from Groundwater Conservation Districts of GMA 12 for exempt uses for use in evaluations of DFCs to establish MAGs
6. Presentation of proposed desired future conditions (DFCs), and amendments to previously adopted DFCs, for aquifers and formations in GMA 12 and amendments to previous submissions of DFCs for GMA 12 to Texas Water Development Board
7. Public hearing and possible action to adopt desired future conditions (DFCs) and amend DFCs for the aquifers and formations in GMA 12 as described above, and amendments to previous submissions of DFCs for GMA 12 to Texas Water Development Board.
8. Draft MAG runs prepared by TWDB
9. General statement of inclusion from the Groundwater Conservation Districts of GMA 12 to Texas Water Development Board on any aquifer characterization issues and water resource evaluations
10. Improvements to current Central Carrizo Groundwater Availability Model
11. Update from Groundwater Conservation Districts of GMA 12 on possible Management Plan amendments and plans for monitoring water levels to accomplish Desired Future Conditions
12. Voting membership for Water Districts category on Region G Water Planning Group
13. Public Comment
14. Agenda items for next meeting
15. Adjourn

Signed this 21st day of June, 2011.

[Signature]
David M. Bailey, Manager METGCD

Mid-East Texas Groundwater Conservation District

NOTICE OF MEETING GROUNDWATER MANAGEMENT AREA 12

June 30, 2011 – 10:10 AM
Milano Community and Civic Center
120 West Ave. E
Milano, Texas


Agenda

Notice is hereby given that the groundwater conservation districts located wholly or partially within Groundwater Management Area (GMA) 12, as designated by the Texas Water Development Board, consisting of the Post Oak Savannah Groundwater Conservation District (GCD), Fayette County GCD, Lost Pines GCD, Mid-East Texas GCD, and Brazos Valley GCD, will hold a Joint Planning meeting at 10:10 a.m. on Thursday, June 30, 2011, in the Milano Community and Civic Center, located at 120 West Ave. E, Milano, Texas. The meeting will be open to the public.

The subjects to be discussed or considered, or upon which any formal action may be taken, are as listed below. Items may or may not be taken in the same order as shown on this meeting notice.

1. Call meeting to order and establish quorum
2. Minutes of earlier June 30, 2011, 10:00 a.m. GMA 12 Meeting
3. Public Comment
4. Adjourn

Signed this 21st day of June, 2011.




David M. Bailey, General Manager MEEGCD

COPY
Original Filed
At 10:55 o'clock A.M.

JUN 21 2011

Charlotte Barrett, Madison County Clerk

By 
Deputy

Copies NOT Compared

Mid-East Texas Groundwater Conservation District

NOTICE OF MEETING GROUNDWATER MANAGEMENT AREA 12

June 30, 2011 – 10:10 AM
Milano Community and Civic Center
120 West Ave. E
Milano, Texas

Agenda

Notice is hereby given that the groundwater conservation districts located wholly or partially within Groundwater Management Area (GMA) 12, as designated by the Texas Water Development Board, consisting of the Post Oak Savannah Groundwater Conservation District (GCD), Fayette County GCD, Lost Pines GCD, Mid-East Texas GCD, and Brazos Valley GCD, will hold a Joint Planning meeting at 10:10 a.m. on Thursday, June 30, 2011, in the Milano Community and Civic Center, located at 120 West Ave. E, Milano, Texas. The meeting will be open to the public.


The subjects to be discussed or considered, or upon which any formal action may be taken, are as listed below. Items may or may not be taken in the same order as shown on this meeting notice.

1. Call meeting to order and establish quorum
2. Minutes of earlier June 30, 2011, 10:00 a.m. GMA 12 Meeting
3. Public Comment
4. Adjourn

Signed this 21st day of June, 2011.



David M. Bailey, General Manager METGCD

FILED
8:50a
JUN 21 2011
CHRISTIE WAKEFIELD
CLERK COUNTY COURT
BY 
LEON COUNTY, TEXAS

Mid-East Texas Groundwater Conservation District

NOTICE OF MEETING GROUNDWATER MANAGEMENT AREA 12

June 30, 2011 – 10:10 AM
Milano Community and Civic Center
120 West Ave. E
Milano, Texas

Agenda

Notice is hereby given that the groundwater conservation districts located wholly or partially within Groundwater Management Area (GMA) 12, as designated by the Texas Water Development Board, consisting of the Post Oak Savannah Groundwater Conservation District (GCD), Fayette County GCD, Lost Pines GCD, Mid-East Texas GCD, and Brazos Valley GCD, will hold a ***Joint Planning meeting at 10:10 a.m. on Thursday, June 30, 2011***, in the Milano Community and Civic Center, located at 120 West Ave. E, Milano, Texas. The meeting will be open to the public.

The subjects to be discussed or considered, or upon which any formal action may be taken, are as listed below. Items may or may not be taken in the same order as shown on this meeting notice.

1. Call meeting to order and establish quorum
2. Minutes of earlier June 30, 2011, 10:00 a.m. GMA 12 Meeting
3. Public Comment
4. Adjourn

Signed this 21st day of June, 2011.



David M. Bailey, General Manager MDTGCD

FILED FOR RECORD
At 9:25 o'clock A M

JUN 21 2011

LINDA JARVIS
Clerk County Court, Fayette County, Texas

BY 

**NOTICE OF MEETING
GROUNDWATER MANAGEMENT AREA 12**

**June 30, 2011 – 10:00 a.m.
Milano Community and Civic Center
120 West Ave. E
Milano, Texas**

JUN 13 2011

AGENDA


Notice is hereby given that the groundwater conservation districts located wholly or partially within Groundwater Management Area (GMA) 12, as designated by the Texas Water Development Board, consisting of the Post Oak Savannah Groundwater Conservation District (GCD), Fayette County GCD, Lost Pines GCD, Mid-East Texas GCD, and Brazos Valley GCD, will hold a Joint Planning meeting at 10:00 a.m. on Thursday, June 30, 2011, in the Milano Community and Civic Center, located at 120 West Ave. E, Milano, Texas. The meeting will be open to the public.

The subjects to be discussed or considered, or upon which any formal action may be taken, are as listed below. Items may or may not be taken in the same order as shown on this meeting notice.

1. Call meeting to order and establish quorum
2. Welcome and introductions
3. Minutes of August 25, 2010 GMA 12 second Meeting
4. Texas Water Development Board staff methodology used to derive exempt use estimates for Groundwater Conservation Districts of GMA 12
5. Texas Water Development Board exempt use estimates for Groundwater Conservation Districts of GMA 12 and recommendations from Groundwater Conservation Districts of GMA 12 for exempt uses for use in evaluations of DFCs to establish MAGs
6. Presentation of proposed desired future conditions (DFCs), and amendments to previously adopted DFCs, for aquifers and formations in GMA 12 and amendments to previous submissions of DFCs for GMA 12 to Texas Water Development Board
7. Public hearing and possible action to adopt desired future conditions (DFCs) and amend DFCs for the aquifers and formations in GMA 12 as described above, and amendments to previous submissions of DFCs for GMA 12 to Texas Water Development Board.
8. Draft MAG runs prepared by TWDB
9. General statement of inclusion from the Groundwater Conservation Districts of GMA 12 to Texas Water Development Board on any aquifer characterization issues and water resource evaluations
10. Improvements to current Central Carrizo Groundwater Availability Model
11. Update from Groundwater Conservation Districts of GMA 12 on possible Management Plan amendments and plans for monitoring water levels to accomplish Desired Future Conditions
12. Voting membership for Water Districts category on Region G Water Planning Group
13. Public Comment
14. Agenda items for next meeting
15. Adjourn

Signed this 8th day of June, 2011.

Filed 07th day of JUNE
in 2011 at 9:24 A.M.
By BARBARA MANSA
County Clerk, Milano Community, Texas
Deputy



Gary Westbrook, General Manager, POSGCD

**NOTICE OF MEETING
GROUNDWATER MANAGEMENT AREA 12**

**June 30, 2011 – 10:10 a.m.
Milano Community and Civic Center
120 West Ave. E
Milano, Texas**

JUN 13 2011


AGENDA

Notice is hereby given that the groundwater conservation districts located wholly or partially within Groundwater Management Area (GMA) 12, as designated by the Texas Water Development Board, consisting of the Post Oak Savannah Groundwater Conservation District (GCD), Fayette County GCD, Lost Pines GCD, Mid-East Texas GCD, and Brazos Valley GCD, will hold a Joint Planning meeting at 10:10 a.m. on Thursday, June 30, 2011, in the Milano Community and Civic Center, located at 120 West Ave. E, Milano, Texas. The meeting will be open to the public.

The subjects to be discussed or considered, or upon which any formal action may be taken, are as listed below. Items may or may not be taken in the same order as shown on this meeting notice.

1. Call meeting to order and establish quorum
2. Minutes of earlier June 30, 2011, 10:00 a.m. GMA 12 Meeting
3. Public Comment
4. Adjourn

Signed this 8th day of June, 2011.



Gary Westbrook, General Manager, POSGCD

Filed AM day of JUNE
in 2011, at 10:10 A.M.
County Clerk BARBARA VANS
By [Signature] Deputy

**NOTICE OF MEETING
GROUNDWATER MANAGEMENT AREA 12**

**June 30, 2011 – 10:00 a.m.
Milano Community and Civic Center
120 West Ave. E
Milano, Texas**

JUN 13 2011

AGENDA


Notice is hereby given that the groundwater conservation districts located wholly or partially within Groundwater Management Area (GMA) 12, as designated by the Texas Water Development Board, consisting of the Post Oak Savannah Groundwater Conservation District (GCD), Fayette County GCD, Lost Pines GCD, Mid-East Texas GCD, and Brazos Valley GCD, will hold a Joint Planning meeting at 10:00 a.m. on Thursday, June 30, 2011, in the Milano Community and Civic Center, located at 120 West Ave. E, Milano, Texas. The meeting will be open to the public.

The subjects to be discussed or considered, or upon which any formal action may be taken, are as listed below. Items may or may not be taken in the same order as shown on this meeting notice.

1. Call meeting to order and establish quorum
2. Welcome and introductions
3. Minutes of August 25, 2010 GMA 12 second Meeting
4. Texas Water Development Board staff methodology used to derive exempt use estimates for Groundwater Conservation Districts of GMA 12
5. Texas Water Development Board exempt use estimates for Groundwater Conservation Districts of GMA 12 and recommendations from Groundwater Conservation Districts of GMA 12 for exempt uses for use in evaluations of DFCs to establish MAGs
6. Presentation of proposed desired future conditions (DFCs), and amendments to previously adopted DFCs, for aquifers and formations in GMA 12 and amendments to previous submissions of DFCs for GMA 12 to Texas Water Development Board
7. Public hearing and possible action to adopt desired future conditions (DFCs) and amend DFCs for the aquifers and formations in GMA 12 as described above, and amendments to previous submissions of DFCs for GMA 12 to Texas Water Development Board.
8. Draft MAG runs prepared by TWDB
9. General statement of inclusion from the Groundwater Conservation Districts of GMA 12 to Texas Water Development Board on any aquifer characterization issues and water resource evaluations
10. Improvements to current Central Carrizo Groundwater Availability Model
11. Update from Groundwater Conservation Districts of GMA 12 on possible Management Plan amendments and plans for monitoring water levels to accomplish Desired Future Conditions
12. Voting membership for Water Districts category on Region G Water Planning Group
13. Public Comment
14. Agenda items for next meeting
15. Adjourn

Signed this 8th day of June, 2011.





Gary Westbrook, General Manager, POSGCD

**NOTICE OF MEETING
GROUNDWATER MANAGEMENT AREA 12**

**June 30, 2011 – 10:10 a.m.
Milano Community and Civic Center
120 West Ave. E
Milano, Texas**

JUN 18 2011

AGENDA

Notice is hereby given that the groundwater conservation districts located wholly or partially within Groundwater Management Area (GMA) 12, as designated by the Texas Water Development Board, consisting of the Post Oak Savannah Groundwater Conservation District (GCD), Fayette County GCD, Lost Pines GCD, Mid-East Texas GCD, and Brazos Valley GCD, will hold a Joint Planning meeting at 10:10 a.m. on Thursday, June 30, 2011, in the Milano Community and Civic Center, located at 120 West Ave. E, Milano, Texas. The meeting will be open to the public.


The subjects to be discussed or considered, or upon which any formal action may be taken, are as listed below. Items may or may not be taken in the same order as shown on this meeting notice.

1. Call meeting to order and establish quorum
2. Minutes of earlier June 30, 2011, 10:00 a.m. GMA 12 Meeting
3. Public Comment
4. Adjourn

Signed this 8th day of June, 2011.



Gary Westbrook, General Manager, POSGCD



NOTICE OF MEETING
GROUNDWATER MANAGEMENT AREA 12
June 30, 2011 – 10:10 a.m.
Milano Community and Civic Center
120 West Ave. E
Milano, Texas

OFFICE
POSTING


AGENDA

Notice is hereby given that the groundwater conservation districts located wholly or partially within Groundwater Management Area (GMA) 12, as designated by the Texas Water Development Board, consisting of the Post Oak Savannah Groundwater Conservation District (GCD), Fayette County GCD, Lost Pines GCD, Mid-East Texas GCD, and Brazos Valley GCD, will hold a Joint Planning meeting at 10:10 a.m. on Thursday, June 30, 2011, in the Milano Community and Civic Center, located at 120 West Ave. E, Milano, Texas. The meeting will be open to the public.

The subjects to be discussed or considered, or upon which any formal action may be taken, are as listed below. Items may or may not be taken in the same order as shown on this meeting notice.

1. Call meeting to order and establish quorum
2. Minutes of earlier June 30, 2011, 10:00 a.m. GMA 12 Meeting
3. Public Comment
4. Adjourn

Signed this 8th day of June, 2011.



Gary Westbrook, General Manager, POSGCD

**NOTICE OF MEETING
GROUNDWATER MANAGEMENT AREA 12**

June 30, 2011 – 10:00 a.m.
Milano Community and Civic Center
120 West Ave. E
Milano, Texas

OFFICE
POSTING

AGENDA

Notice is hereby given that the groundwater conservation districts located wholly or partially within Groundwater Management Area (GMA) 12, as designated by the Texas Water Development Board, consisting of the Post Oak Savannah Groundwater Conservation District (GCD), Fayette County GCD, Lost Pines GCD, Mid-East Texas GCD, and Brazos Valley GCD, will hold a Joint Planning meeting at 10:00 a.m. on Thursday, June 30, 2011, in the Milano Community and Civic Center, located at 120 West Ave. E, Milano, Texas. The meeting will be open to the public.


The subjects to be discussed or considered, or upon which any formal action may be taken, are as listed below. Items may or may not be taken in the same order as shown on this meeting notice.

1. Call meeting to order and establish quorum
2. Welcome and introductions
3. Minutes of August 25, 2010 GMA 12 second Meeting
4. Texas Water Development Board staff methodology used to derive exempt use estimates for Groundwater Conservation Districts of GMA 12
5. Texas Water Development Board exempt use estimates for Groundwater Conservation Districts of GMA 12 and recommendations from Groundwater Conservation Districts of GMA 12 for exempt uses for use in evaluations of DFCs to establish MAGs
6. Presentation of proposed desired future conditions (DFCs), and amendments to previously adopted DFCs, for aquifers and formations in GMA 12 and amendments to previous submissions of DFCs for GMA 12 to Texas Water Development Board
7. Public hearing and possible action to adopt desired future conditions (DFCs) and amend DFCs for the aquifers and formations in GMA 12 as described above, and amendments to previous submissions of DFCs for GMA 12 to Texas Water Development Board.
8. Draft MAG runs prepared by TWDB
9. General statement of inclusion from the Groundwater Conservation Districts of GMA 12 to Texas Water Development Board on any aquifer characterization issues and water resource evaluations
10. Improvements to current Central Carrizo Groundwater Availability Model
11. Update from Groundwater Conservation Districts of GMA 12 on possible Management Plan amendments and plans for monitoring water levels to accomplish Desired Future Conditions
12. Voting membership for Water Districts category on Region G Water Planning Group
13. Public Comment
14. Agenda items for next meeting
15. Adjourn

Signed this 8th day of June, 2011.



Gary Westbrook, General Manager, POSGCD



255 Svoboda Lane, Room 115
La Grange, Texas 76945
Telephone: (979) 868-3135
Fax: (979) 868-3194

COPY
THE ORIGINAL INSTRUMENT WAS
FILED IN FAYETTE COUNTY, TEXAS ON

June 16, 2011, at 9:50

Q.M.
S.C.

**NOTICE OF MEETING
GROUNDWATER MANAGEMENT AREA 12**

June 30, 2011 – 10:00 a.m.
Milano Community and Civic Center
120 West Ave. E
Milano, Texas

AGENDA

Notice is hereby given that the groundwater conservation districts located wholly or partially within Groundwater Management Area (GMA) 12, as designated by the Texas Water Development Board, consisting of the Post Oak Savannah Groundwater Conservation District (GCD), Fayette County GCD, Lost Pines GCD, Mid-East Texas GCD, and Brazos Valley GCD, will hold a Joint Planning meeting at 10:00 a.m. on Thursday, June 30, 2011, in the Milano Community and Civic Center, located at 120 West Ave. E, Milano, Texas. The meeting will be open to the public.

The subjects to be discussed or considered, or upon which any formal action may be taken, are as listed below. Items may or may not be taken in the same order as shown on this meeting notice.

1. Call meeting to order and establish quorum
2. Welcome and introductions
3. Minutes of August 25, 2010 GMA 12 second Meeting
4. Texas Water Development Board staff methodology used to derive exempt use estimates for Groundwater Conservation Districts of GMA 12
5. Texas Water Development Board exempt use estimates for Groundwater Conservation Districts of GMA 12 and recommendations from Groundwater Conservation Districts of GMA 12 for exempt uses for use in evaluations of DFCs to establish MAGs
6. Presentation of proposed desired future conditions (DFCs), and amendments to previously adopted DFCs, for aquifers and formations in GMA 12 and amendments to previous submissions of DFCs for GMA 12 to Texas Water Development Board
7. Public hearing and possible action to adopt desired future conditions (DFCs) and amend DFCs for the aquifers and formations in GMA 12 as described above, and amendments to previous submissions of DFCs for GMA 12 to Texas Water Development Board.
8. Draft MAG runs prepared by TWDB

Directors:

Robert Leer - Precinct 1
Charles Richter - Precinct 3
Leo Wick, Sr - At Large

Harvey Hayek - Precinct 2
Terry Hays - Precinct 4

9. General statement of inclusion from the Groundwater Conservation Districts of GMA 12 to Texas Water Development Board on any aquifer characterization issues and water resource evaluations
10. Improvements to current Central Carrizo Groundwater Availability Model
11. Update from Groundwater Conservation Districts of GMA 12 on possible Management Plan amendments and plans for monitoring water levels to accomplish Desired Future Conditions
12. Voting membership for Water Districts category on Region G Water Planning Group
13. Public Comment
14. Agenda items for next meeting
15. Adjourn

Signed this 8th day of June, 2011.

Gary Westbrook, General Manager, POSGCD

Directors:

Robert Looz - Precinct 1
Charles Richter - Precinct 3
Leo Wick, Sr - At Large

Harvey Hayek - Precinct 2
Terry Hays - Precinct 4



255 Svoboda Lane, Room 116
La Grange, Texas 78946
Telephone: (979) 668-3136
Fax: (979) 668-3194

COPY
THE ORIGINAL INSTRUMENT WAS
FILED IN FAYETTE COUNTY, TEXAS ON

June 16, 2011, at 9:50
a.m.
S.L.

**NOTICE OF MEETING
GROUNDWATER MANAGEMENT AREA 12**

June 30, 2011 - 10:10 a.m.
Milano Community and Civic Center
120 West Ave. E
Milano, Texas

AGENDA

Notice is hereby given that the groundwater conservation districts located wholly or partially within Groundwater Management Area (GMA) 12, as designated by the Texas Water Development Board, consisting of the Post Oak Savannah Groundwater Conservation District (GCD), Fayette County GCD, Lost Pines GCD, Mid-East Texas GCD, and Brazos Valley GCD, will hold a Joint Planning meeting at 10:10 a.m. on Thursday, June 30, 2011, in the Milano Community and Civic Center, located at 120 West Ave. E, Milano, Texas. The meeting will be open to the public.

The subjects to be discussed or considered, or upon which any formal action may be taken, are as listed below. Items may or may not be taken in the same order as shown on this meeting notice.

1. Call meeting to order and establish quorum
2. Minutes of earlier June 30, 2011, 10:00 a.m. GMA 12 Meeting
3. Public Comment
4. Adjourn

Signed this 8th day of June, 2011.

Gary Westbrook, General Manager, POSGCD

Directors:
Robert Leer - Precinct 1
Charles Richter - Precinct 3
Leo Wick, Sr - At Large

Harvey Hayes - Precinct 2
Terry Hays - Precinct 4

**NOTICE OF MEETING
GROUNDWATER MANAGEMENT AREA 12
June 30, 2011 - 10:00 a.m.
Milano Community and Civic Center
120 West Ave. E
Milano, Texas**

AGENDA

Notice is hereby given that the groundwater conservation districts located wholly or partially within Groundwater Management Area (GMA) 12, as designated by the Texas Water Development Board, consisting of the Post Oak Savannah Groundwater Conservation District (GCD), Fayette County GCD, Lost Pines GCD, Mid-East Texas GCD, and Brazos Valley GCD, will hold a Joint Planning meeting at 10:00 a.m. on Thursday, June 30, 2011, in the Milano Community and Civic Center, located at 120 West Ave. E, Milano, Texas. The meeting will be open to the public.

The subjects to be discussed or considered, or upon which any formal action may be taken, are as listed below. Items may or may not be taken in the same order as shown on this meeting notice.

1. Call meeting to order and establish quorum
2. Welcome and introductions
3. Minutes of August 25, 2010 GMA 12 second Meeting
4. Texas Water Development Board staff methodology used to derive exempt use estimates for Groundwater Conservation Districts of GMA 12
5. Texas Water Development Board exempt use estimates for Groundwater Conservation Districts of GMA 12 and recommendations from Groundwater Conservation Districts of GMA 12 for exempt uses for use in evaluations of DFCs to establish MAGs
6. Presentation of proposed desired future conditions (DFCs), and amendments to previously adopted DFCs, for aquifers and formations in GMA 12 and amendments to previous submissions of DFCs for GMA 12 to Texas Water Development Board
7. Public hearing and possible action to adopt desired future conditions (DFCs) and amend DFCs for the aquifers and formations in GMA 12 as described above, and amendments to previous submissions of DFCs for GMA 12 to Texas Water Development Board.
8. Draft MAG runs prepared by TWDB
9. General statement of inclusion from the Groundwater Conservation Districts of GMA 12 to Texas Water Development Board on any aquifer characterization issues and water resource evaluations

FILED

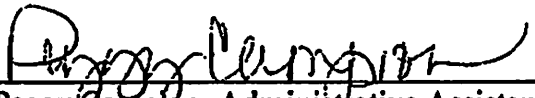
JUN 08 2011 10:20A
ff

Rose Pietsch
Bastrop County Clerk

10. Improvements to current Central Carrizo Groundwater Availability Model
11. Update from Groundwater Conservation Districts of GMA 12 on possible Management Plan amendments and plans for monitoring water levels to accomplish Desired Future Conditions
12. Voting membership for Water Districts category on Region G Water Planning Group
13. Public Comment
14. Agenda items for next meeting
15. Adjourn

Date:

June 8, 2011


Peggy Champion, Administrative Assistant
Lost Pines GCD

NOTICE OF MEETING
GROUNDWATER MANAGEMENT AREA 12
June 30, 2011 - 10:10 a.m.
Milano Community and Civic Center
120 West Ave. E
Milano, Texas

AGENDA

Notice is hereby given that the groundwater conservation districts located wholly or partially within Groundwater Management Area (GMA) 12, as designated by the Texas Water Development Board, consisting of the Post Oak Savannah Groundwater Conservation District (GCD), Fayette County GCD, Lost Pines GCD, Mid-East Texas GCD, and Brazos Valley GCD, will hold a Joint Planning meeting at 10:10 a.m. on Thursday, June 30, 2011, in the Milano Community and Civic Center, located at 120 West Ave. E, Milano, Texas. The meeting will be open to the public.

The subjects to be discussed or considered, or upon which any formal action may be taken, are as listed below. Items may or may not be taken in the same order as shown on this meeting notice.

1. Call meeting to order and establish quorum
2. Minutes of earlier June 30, 2011, 10:00 a.m. GMA 12 meeting
3. Public Comment
4. Adjourn.

Date:


June 8, 2011

Peggy Campion
Peggy Campion, Administrative Assistant
Lost Pines GCD

FILED

JUN 08 2011 10:20

Rose Pietsch
Gastrop County Clerk



BRAZOS VALLEY GROUNDWATER CONSERVATION DISTRICT

P.O. BOX 528 · HEARNE, TX 77859 · (979)279-9350 · FAX: (979)279-0035
WWW.BRAZOSVALLEYGCD.ORG

NOTICE OF MEETING GROUNDWATER MANAGEMENT AREA 12

June 30, 2011 – 10:00 a.m.
Milano Community and Civic Center
120 West Ave. E
Milano, Texas

AGENDA

Notice is hereby given that the groundwater conservation districts located wholly or partially within Groundwater Management Area (GMA) 12, as designated by the Texas Water Development Board, consisting of the Post Oak Savannah Groundwater Conservation District (GCD), Fayette County GCD, Lost Pines GCD, Mid-East Texas GCD, and Brazos Valley GCD, will hold a Joint Planning meeting at 10:00 a.m. on Thursday, June 30, 2011, in the Milano Community and Civic Center, located at 120 West Ave. E, Milano, Texas. The meeting will be open to the public.

The subjects to be discussed or considered, or upon which any formal action may be taken, are as listed below. Items may or may not be taken in the same order as shown on this meeting notice.

1. Call meeting to order and establish quorum
2. Welcome and introductions
3. Minutes of August 25, 2010 GMA 12 second Meeting
4. Texas Water Development Board staff methodology used to derive exempt use estimates for Groundwater Conservation Districts of GMA 12
5. Texas Water Development Board exempt use estimates for Groundwater Conservation Districts of GMA 12 and recommendations from Groundwater Conservation Districts of GMA 12 for exempt uses for use in evaluations of DFCs to establish MAGs
6. Presentation of proposed desired future conditions (DFCs), and amendments to previously adopted DFCs, for aquifers and formations in GMA 12 and amendments to previous submissions of DFCs for GMA 12 to Texas Water Development Board
7. Public hearing and possible action to adopt desired future conditions (DFCs) and amend DFCs for the aquifers and formations in GMA 12 as described above, and amendments to previous submissions of DFCs for GMA 12 to Texas Water Development Board.
8. Draft MAG runs prepared by TWDB
9. General statement of inclusion from the Groundwater Conservation Districts of GMA 12 to Texas Water Development Board on any aquifer characterization issues and water resource evaluations
10. Improvements to current Central Carrizo Groundwater Availability Model



**BRAZOS VALLEY GROUNDWATER
CONSERVATION DISTRICT**

P.O. Box 528 · HEARNE, TX 77859 · (979)279-9350 · FAX: (979)279-0035
WWW.BRAZOSVALLEYGCD.ORG

**NOTICE OF MEETING
GROUNDWATER MANAGEMENT AREA 12
June 30, 2011 – 10:10 a.m.
Milano Community and Civic Center
120 West Ave. E
Milano, Texas**

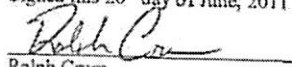
AGENDA

Notice is hereby given that the groundwater conservation districts located wholly or partially within Groundwater Management Area (GMA) 12, as designated by the Texas Water Development Board, consisting of the Post Oak Savannah Groundwater Conservation District (GCD), Fayette County GCD, Lost Pines GCD, Mid-East Texas GCD, and Brazos Valley GCD, will hold a Joint Planning meeting at 10:10 a.m. on Thursday, June 30, 2011, in the Milano Community and Civic Center, located at 120 West Ave. E, Milano, Texas. The meeting will be open to the public.


The subjects to be discussed or considered, or upon which any formal action may be taken, are as listed below. Items may or may not be taken in the same order as shown on this meeting notice.

1. Call meeting to order and establish quorum
2. Minutes of earlier June 30, 2011, 10:00 a.m. GMA 12 Meeting
3. Public Comment
4. Adjourn

Signed this 20th day of June, 2011




Ralph Crum
General Manager
Brazos Valley Groundwater Conservation District


FILED FOR RECORD
COUNTY CLERK
ROBERTSON COUNTY, TX
JUN 20 PM 3:32

11. Update from Groundwater Conservation Districts of GMA 12 on possible Management Plan amendments and plans for monitoring water levels to accomplish Desired Future Conditions
12. Voting membership for Water Districts category on Region G Water Planning Group
13. Public Comment
14. Agenda items for next meeting
15. Adjourn


Signed this 20th day of June, 2011



Ralph Crum

General Manager

Brazos Valley Groundwater Conservation District



BRAZOS VALLEY GROUNDWATER CONSERVATION DISTRICT

P.O. Box 528 · HEARNE, TX 77859 · (979)279-9350 · FAX: (979)279-0035
WWW.BRAZOSVALLEYGCD.ORG JUN 20 P 4: 05

QUEEN, COUNTY CLERK
COMMISSIONER

NOTICE OF MEETING GROUNDWATER MANAGEMENT AREA 12

June 30, 2011 - 10:00 a.m.

Milano Community and Civic Center
120 West Ave. E
Milano, Texas

AGENDA

Notice is hereby given that the groundwater conservation districts located wholly or partially within Groundwater Management Area (GMA) 12, as designated by the Texas Water Development Board, consisting of the Post Oak Savannah Groundwater Conservation District (GCD), Fayette County GCD, Lost Pines GCD, Mid-East Texas GCD, and Brazos Valley GCD, will hold a Joint Planning meeting at 10:00 a.m. on Thursday, June 30, 2011, in the Milano Community and Civic Center, located at 120 West Ave. E, Milano, Texas. The meeting will be open to the public. The subjects to be discussed or considered, or upon which any formal action may be taken, are as listed below. Items may or may not be taken in the same order as shown on this meeting notice.

1. Call meeting to order and establish quorum
2. Welcome and introductions
3. Minutes of August 25, 2010 GMA 12 second Meeting
4. Texas Water Development Board staff methodology used to derive exempt use estimates for Groundwater Conservation Districts of GMA 12
5. Texas Water Development Board exempt use estimates for Groundwater Conservation Districts of GMA 12 and recommendations from Groundwater Conservation Districts of GMA 12 for exempt uses for use in evaluations of DFCs to establish MAGs
6. Presentation of proposed desired future conditions (DFCs), and amendments to previously adopted DFCs, for aquifers and formations in GMA 12 and amendments to previous submissions of DFCs for GMA 12 to Texas Water Development Board
7. Public hearing and possible action to adopt desired future conditions (DFCs) and amend DFCs for the aquifers and formations in GMA 12 as described above, and amendments to previous submissions of DFCs for GMA 12 to Texas Water Development Board.
8. Draft MAG runs prepared by TWDB
9. General statement of inclusion from the Groundwater Conservation Districts of GMA 12 to Texas Water Development Board on any aquifer characterization issues and water resource evaluations
10. Improvements to current Central Carrizo Groundwater Availability Model

11. Update from Groundwater Conservation Districts of GMA 12 on possible Management Plan amendments and plans for monitoring water levels to accomplish Desired Future Conditions
12. Voting membership for Water Districts category on Region G Water Planning Group
13. Public Comment
14. Agenda items for next meeting
15. Adjourn

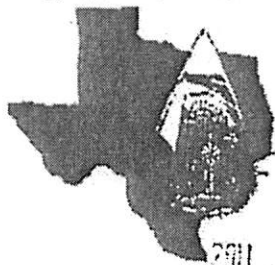
Signed this 20th day of June, 2011



Ralph Crum

General Manager

Brazos Valley Groundwater Conservation District



BRAZOS VALLEY GROUNDWATER CONSERVATION DISTRICT

P.O. BOX 528 · HEARNE, TX 77859 · (979)279-9350 · FAX (979)279-0035

WWW.BRAZOSVALLEYGCD.ORG

2011 JUN 20 P 4: 23

QUEEN COUNTY CLERK
COUNTY DEPT. 10

Ralph Crum

QUEEN COUNTY CLERK
COUNTY DEPT. 10

NOTICE OF MEETING GROUNDWATER MANAGEMENT AREA 12

June 30, 2011 – 10:10 a.m.

Milano Community and Civic Center
120 West Ave. E
Milano, Texas

AGENDA

Notice is hereby given that the groundwater conservation districts located wholly or partially within Groundwater Management Area (GMA) 12, as designated by the Texas Water Development Board, consisting of the Post Oak Savannah Groundwater Conservation District (GCD), Fayette County GCD, Lost Pines GCD, Mid-East Texas GCD, and Brazos Valley GCD, will hold a Joint Planning meeting at 10:10 a.m. on Thursday, June 30, 2011, in the Milano Community and Civic Center, located at 120 West Ave. E, Milano, Texas. The meeting will be open to the public.

The subjects to be discussed or considered, or upon which any formal action may be taken, are as listed below. Items may or may not be taken in the same order as shown on this meeting notice.

1. Call meeting to order and establish quorum
2. Minutes of earlier June 30, 2011, 10:00 a.m. GMA 12 Meeting
3. Public Comment
4. Adjourn

Signed this 20th day of June, 2011

Ralph Crum

Ralph Crum

General Manager

Brazos Valley Groundwater Conservation District